

APPENDIX A - REQUIRED MAPS – COUNTY MAPBOOKS

Map 1: Existing Flood Infrastructure (2.1 Task 1)

Map 3: Non-Functional or Deficient Flood Mitigation Features or Infrastructure (2.1 Task 1)

Map 4: Existing Condition Flood Hazard (2.2.A.1 Task 2A)

Map 6: Existing Condition Flood Exposure (2.2.A.2 Task 2A)

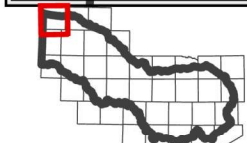
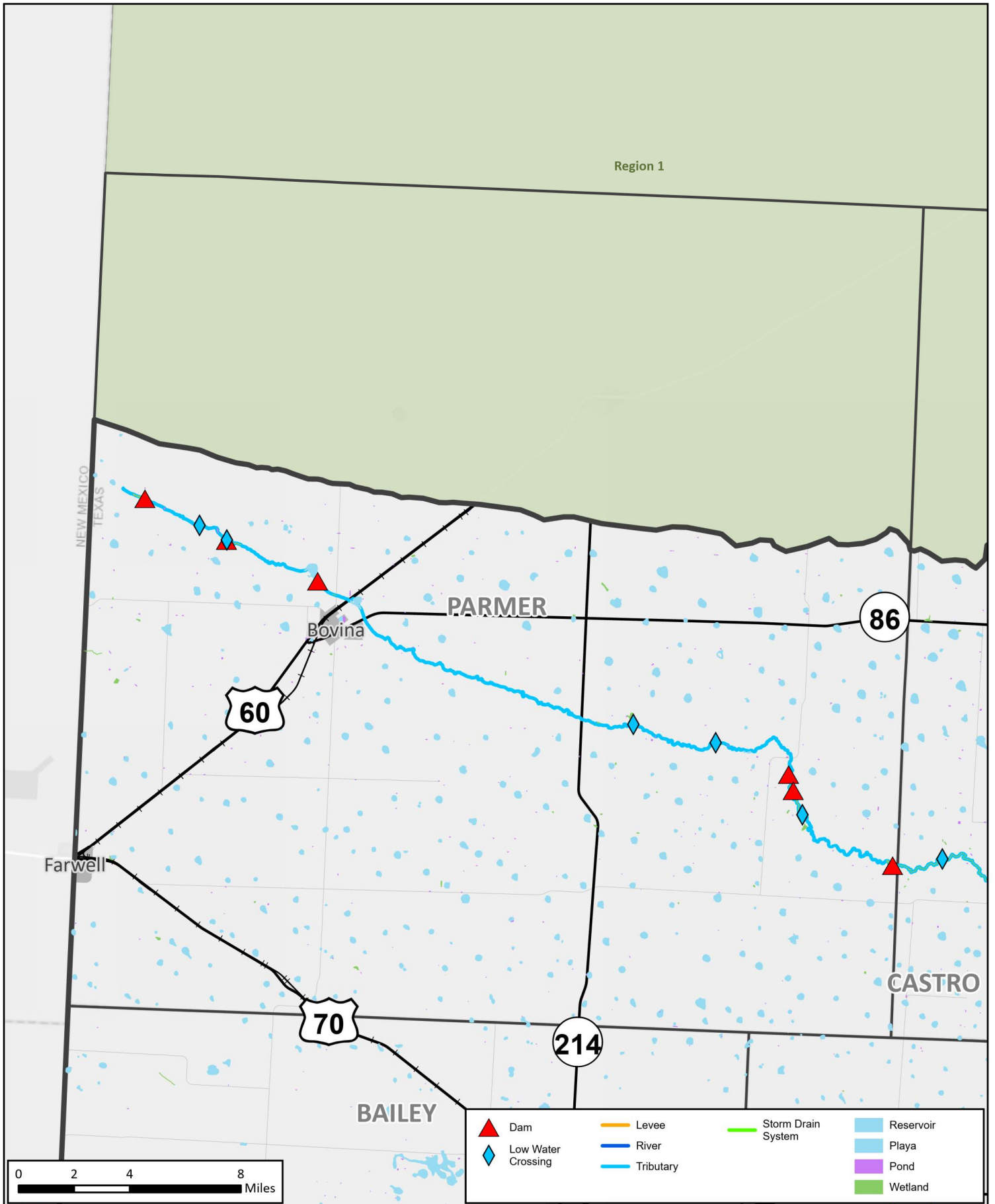
Map 8: Future Condition Flood Hazard (2.2.B.1 Task 2B)

Map 11: Future Condition Flood Exposure (2.2.B.2 Task 2B)

AMENDED JULY 14, 2023

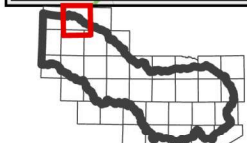
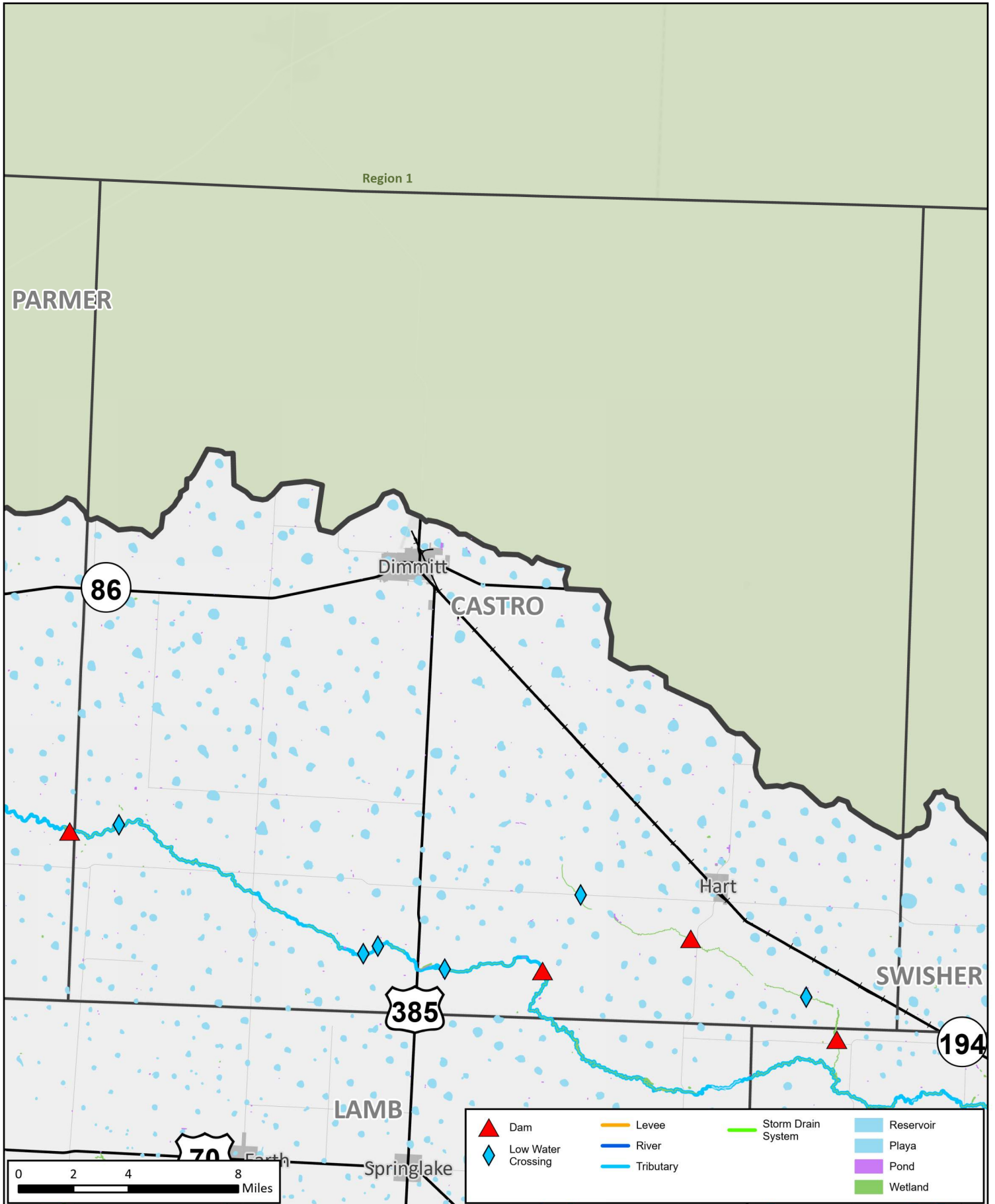
APPENDIX A - REQUIRED MAPS – COUNTY MAPBOOKS

MAP 1: EXISTING FLOOD INFRASTRUCTURE (2.1 TASK 1)



Existing Flood Infrastructure
 REGION 7 UPPER BRAZOS
 2023 REGIONAL FLOOD PLAN

MAP 01
Parmer County



Existing Flood Infrastructure
 REGION 7 UPPER BRAZOS
 2023 REGIONAL FLOOD PLAN

MAP 01
Castro County

Region 1

CASTRO

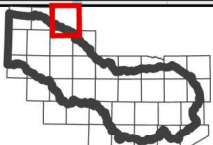


SWISHER

194

87

Edmonson

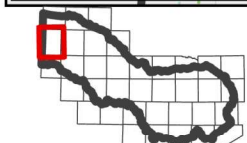
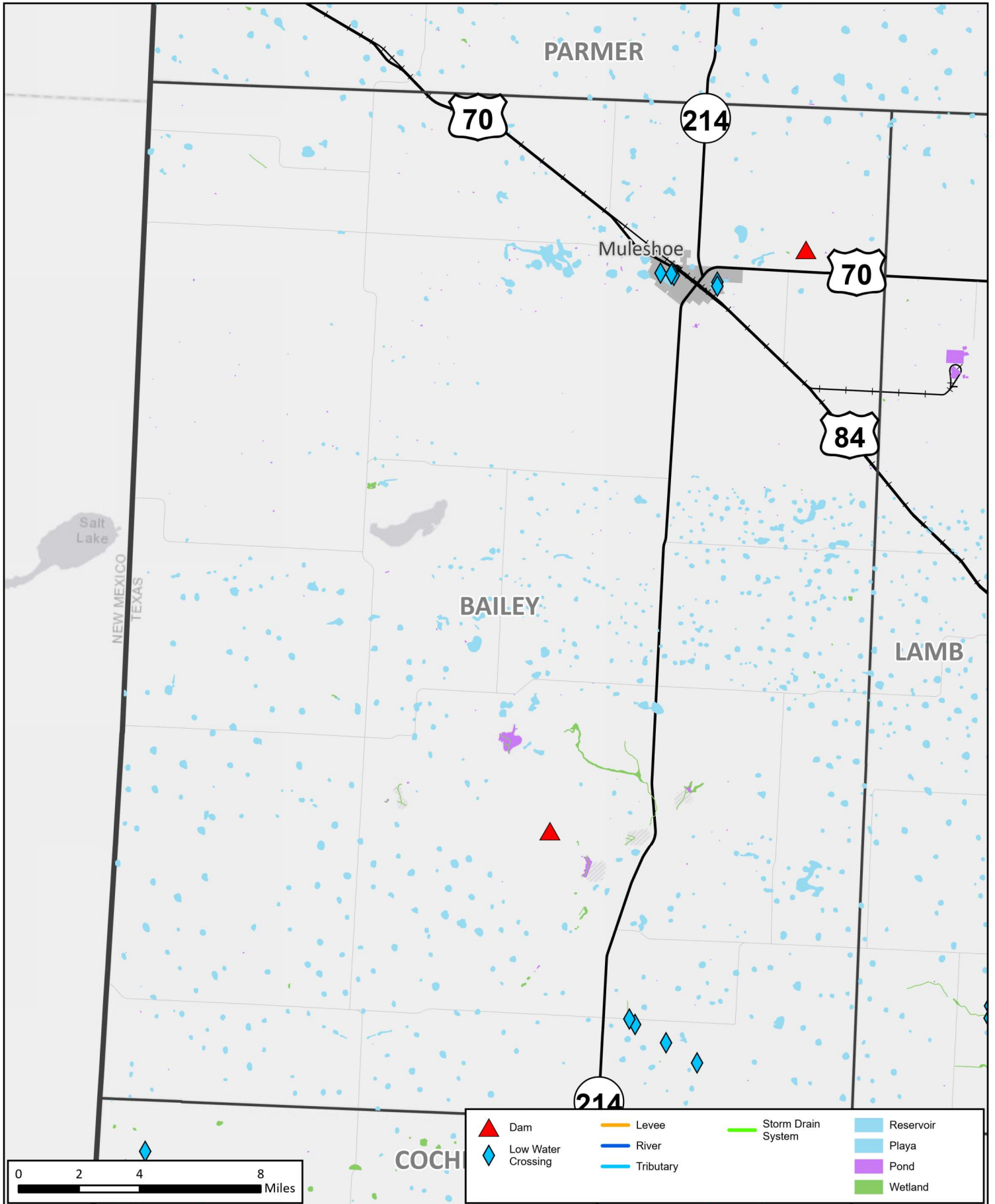
HALE



Existing Flood Infrastructure

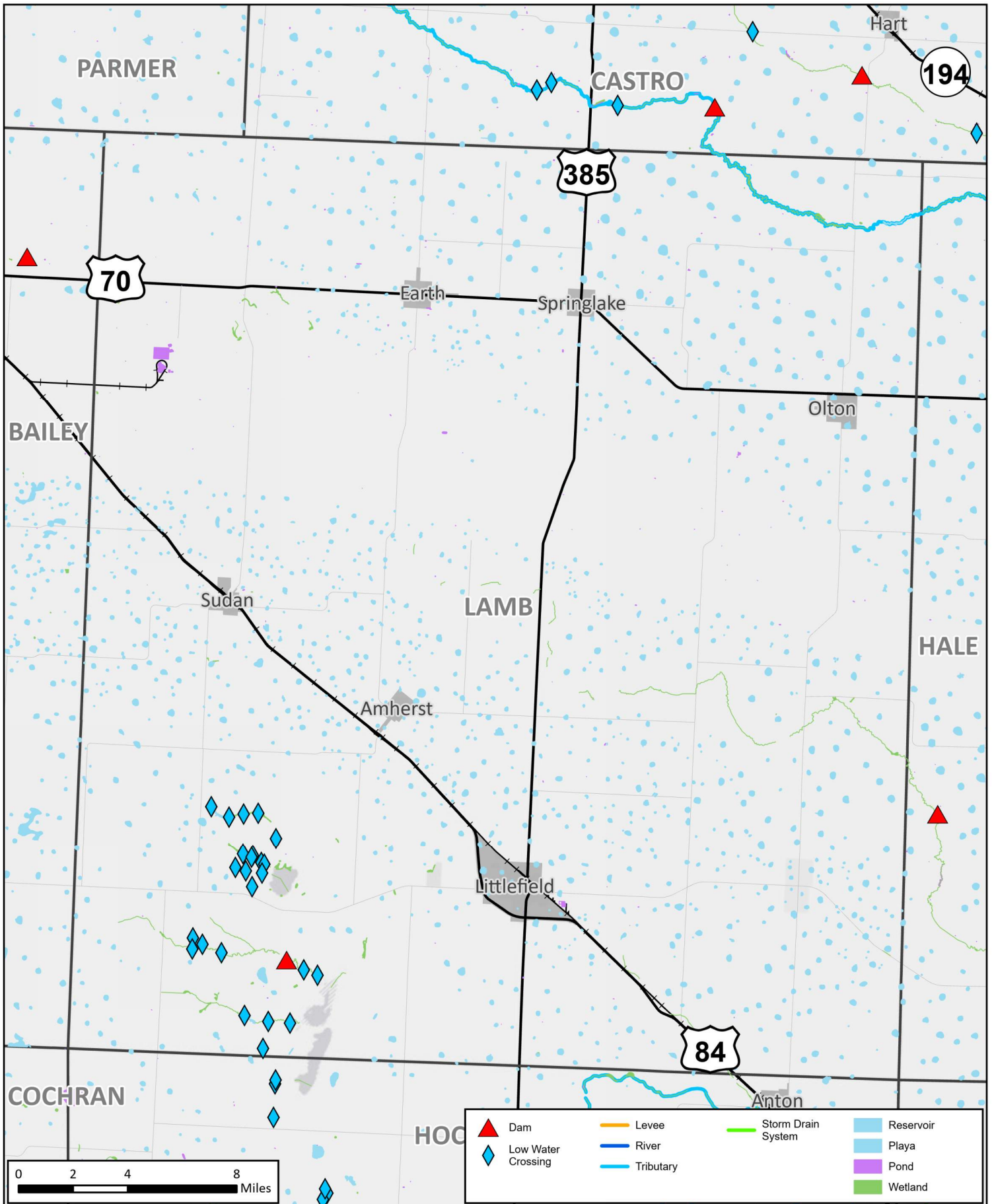
REGION 7 UPPER BRAZOS
2023 REGIONAL FLOOD PLAN

MAP 01
Swisher County



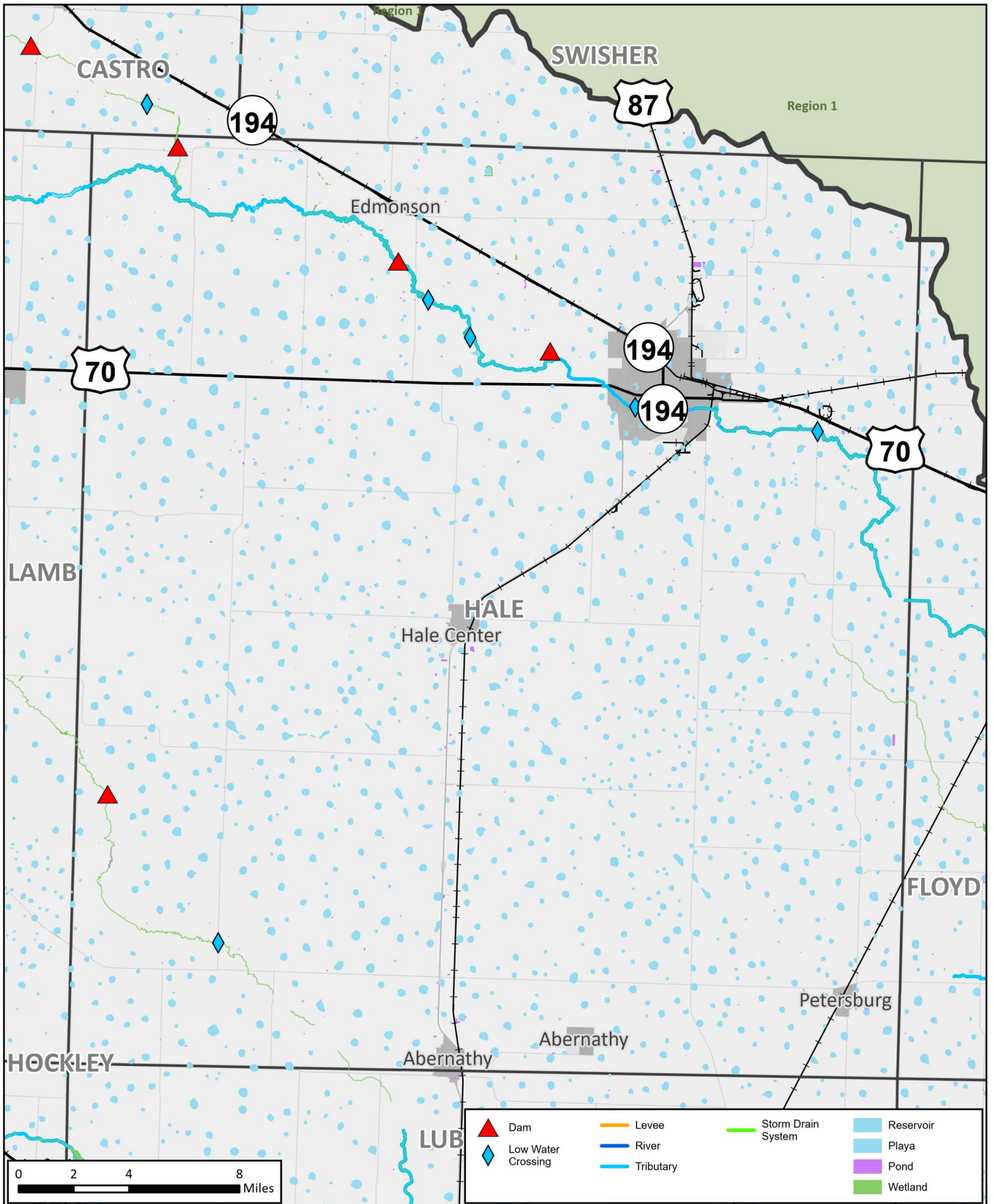
Existing Flood Infrastructure
 REGION 7 UPPER BRAZOS
 2023 REGIONAL FLOOD PLAN

MAP 01
Bailey County



Existing Flood Infrastructure
 REGION 7 UPPER BRAZOS
 2023 REGIONAL FLOOD PLAN

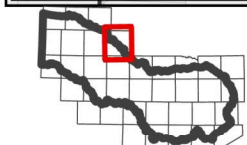
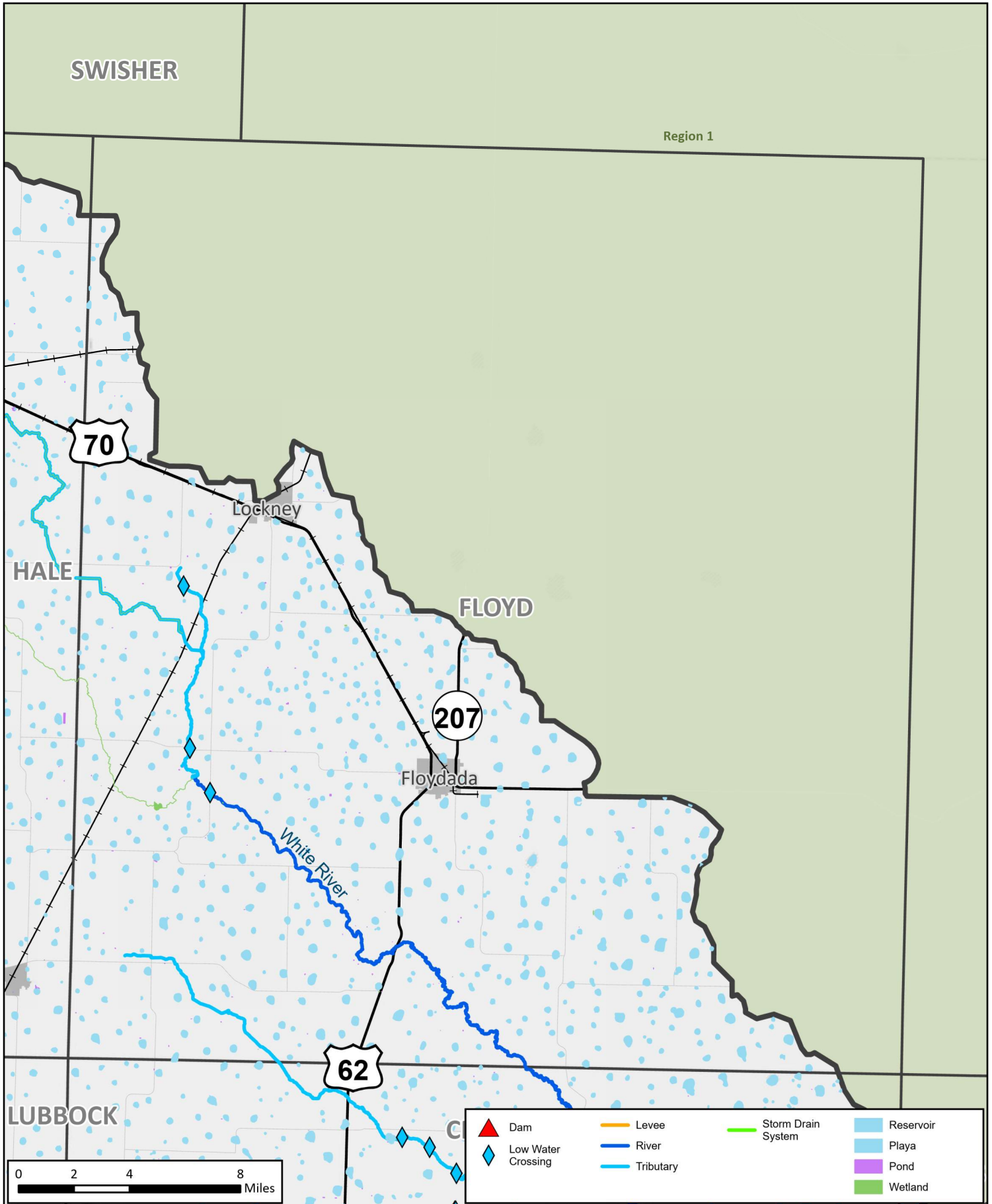
MAP 01
Lamb County



Existing Flood Infrastructure

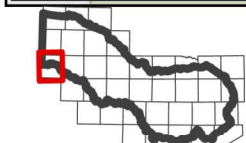
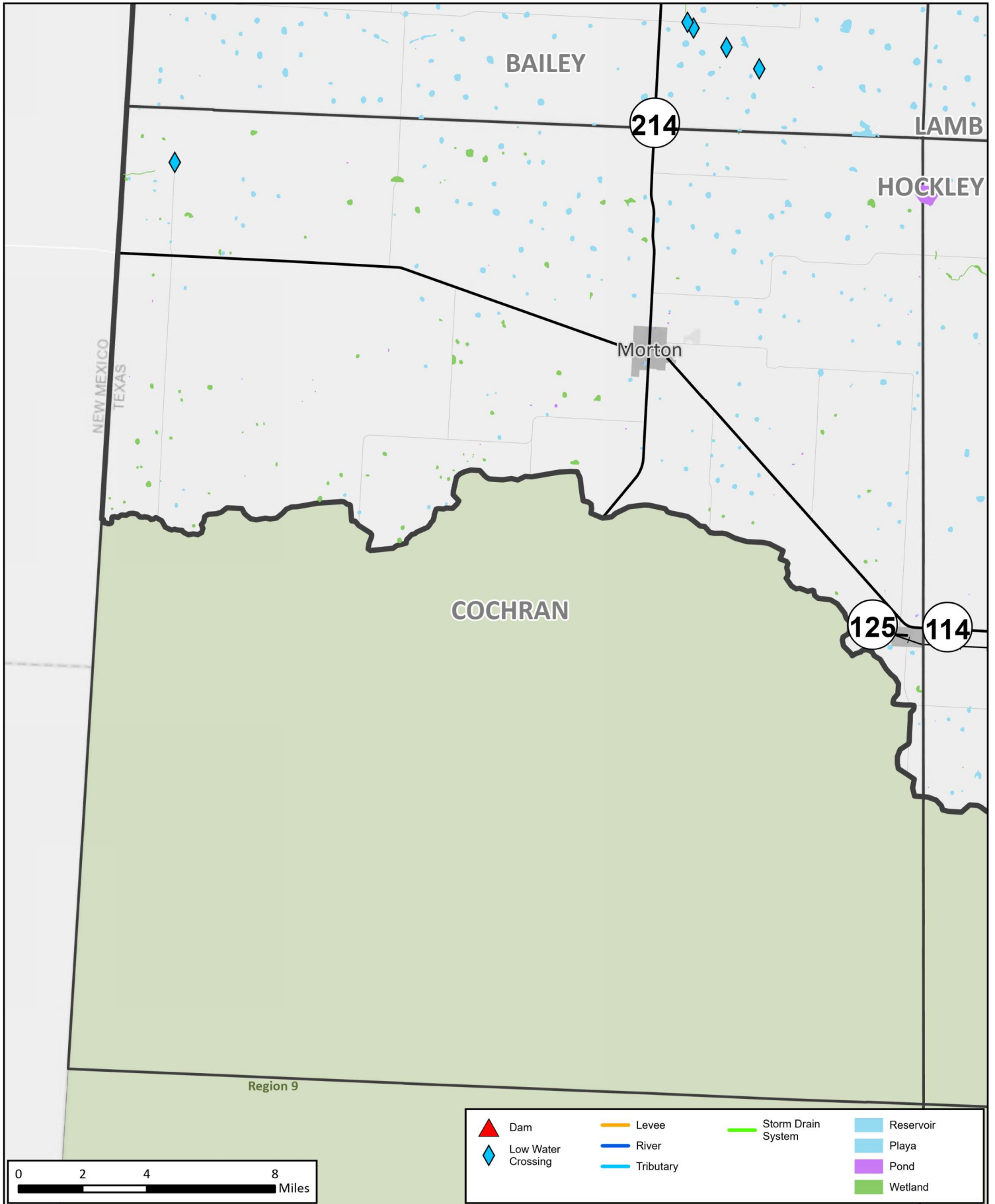
REGION 7 UPPER BRAZOS
2023 REGIONAL FLOOD PLAN

MAP 01
Hale County



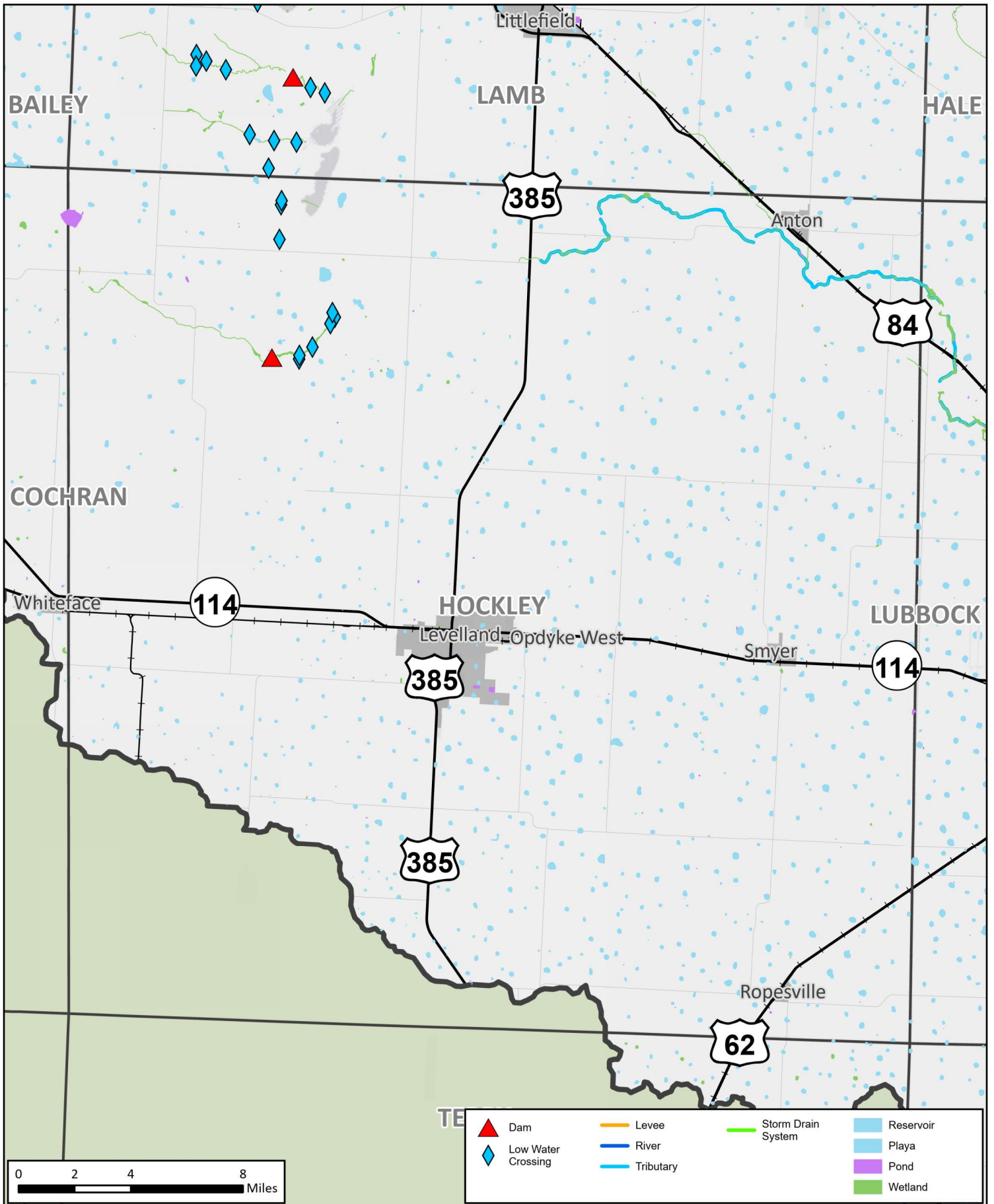
Existing Flood Infrastructure
 REGION 7 UPPER BRAZOS
 2023 REGIONAL FLOOD PLAN

MAP 01
Floyd County



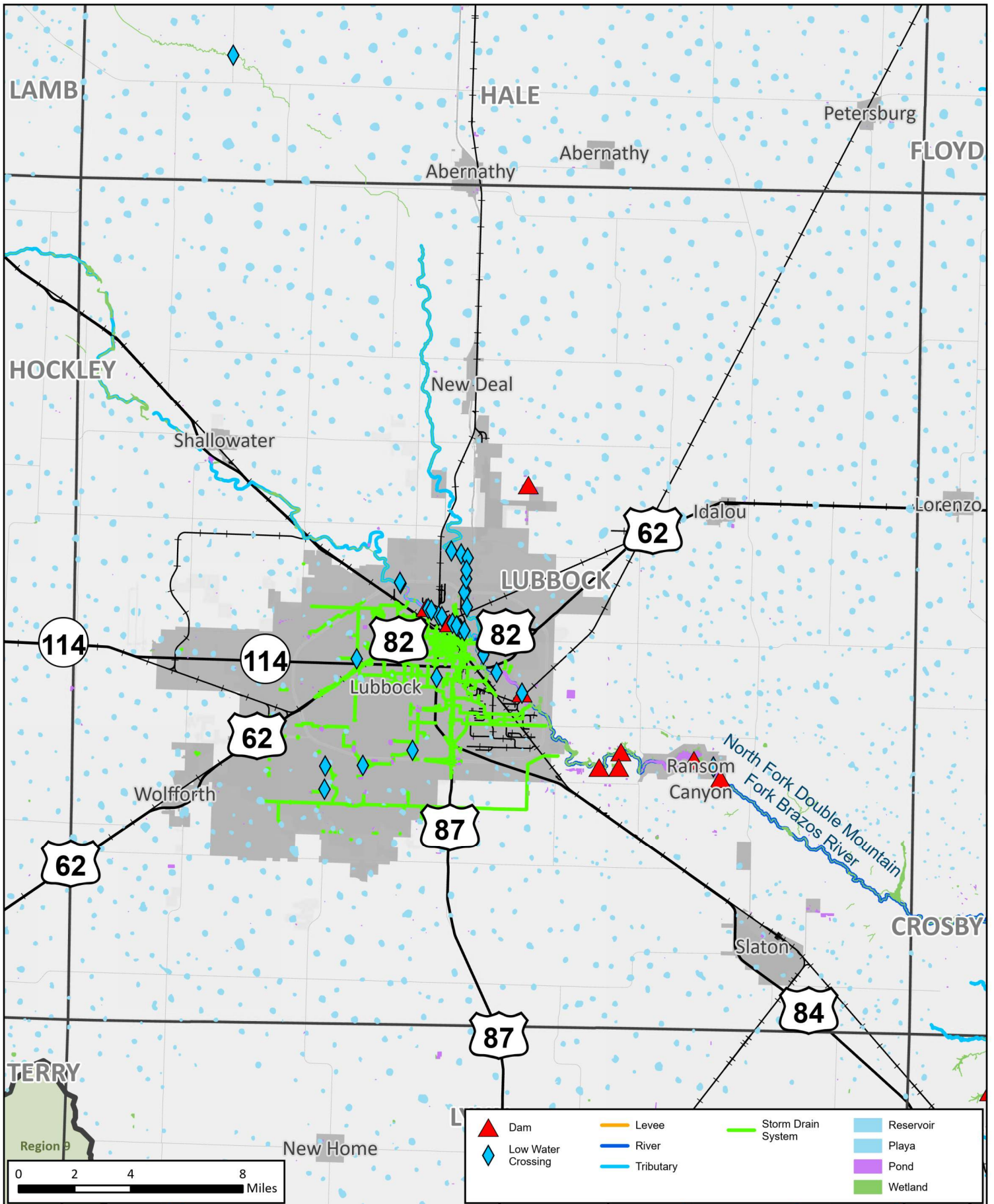
Existing Flood Infrastructure
 REGION 7 UPPER BRAZOS
 2023 REGIONAL FLOOD PLAN

MAP 01
Cochran County



Existing Flood Infrastructure
 REGION 7 UPPER BRAZOS
 2023 REGIONAL FLOOD PLAN

MAP 01
Hockley County



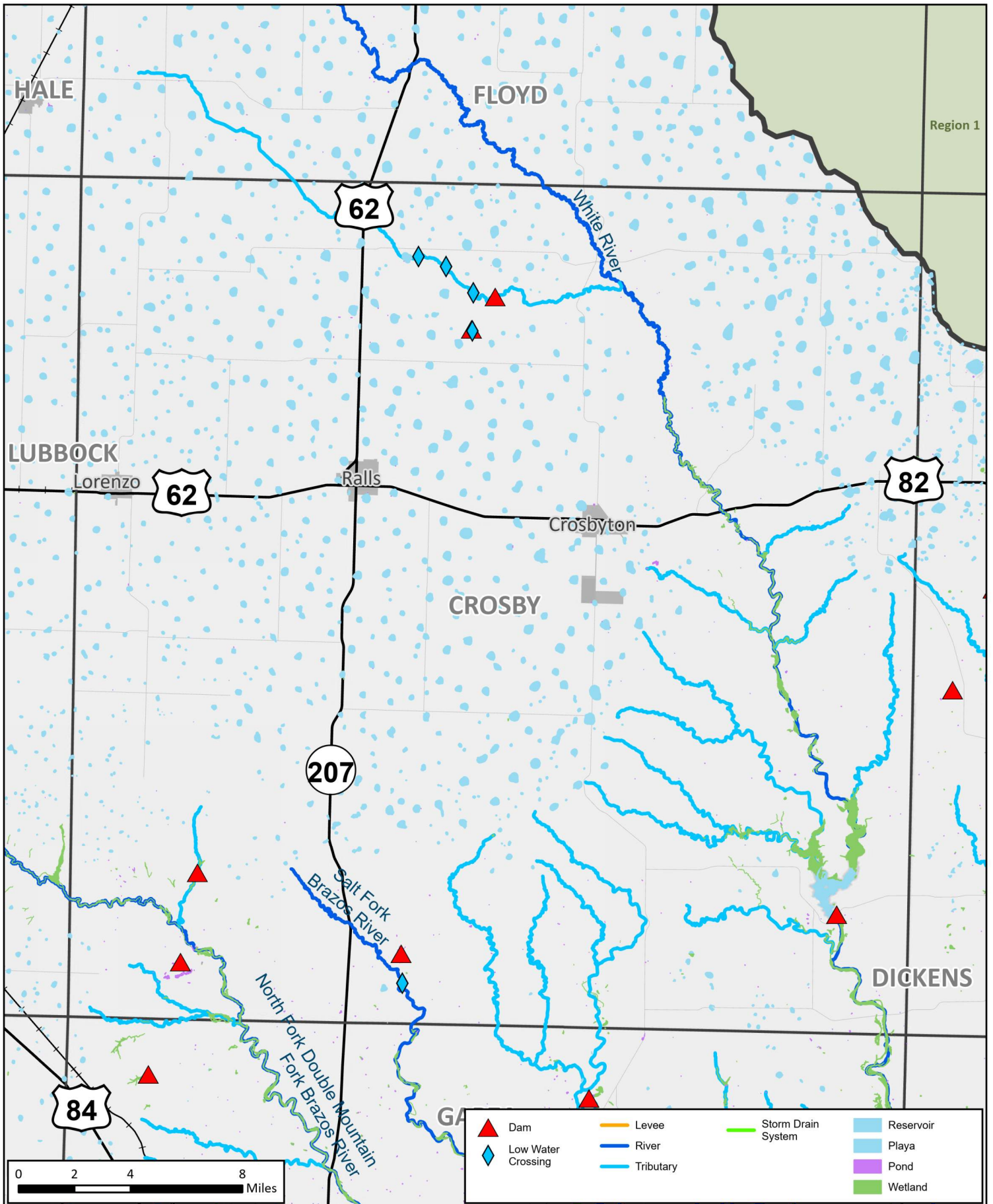
	Dam		Levee		Storm Drain System		Reservoir
	Low Water Crossing		River		Tributary		Playa
			Pond		Wetland		



Existing Flood Infrastructure

REGION 7 UPPER BRAZOS
2023 REGIONAL FLOOD PLAN

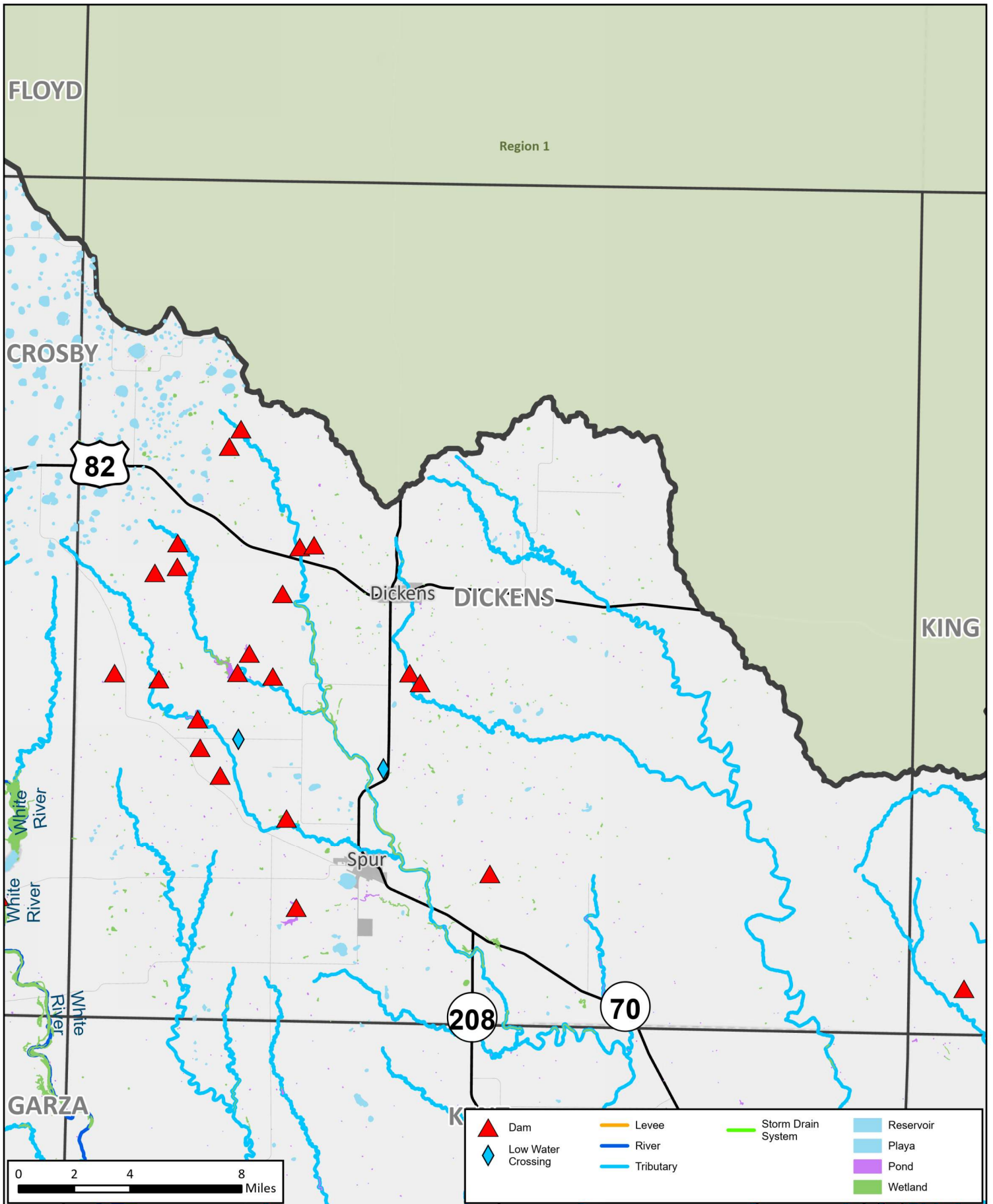
MAP 01
Lubbock County



Existing Flood Infrastructure

REGION 7 UPPER BRAZOS
2023 REGIONAL FLOOD PLAN

MAP 01
Crosby County



Existing Flood Infrastructure
 REGION 7 UPPER BRAZOS
 2023 REGIONAL FLOOD PLAN

MAP 01
Dickens County

Region 1

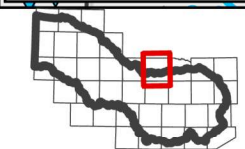

KING

KNOX

DICKENS

KENT

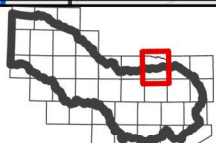
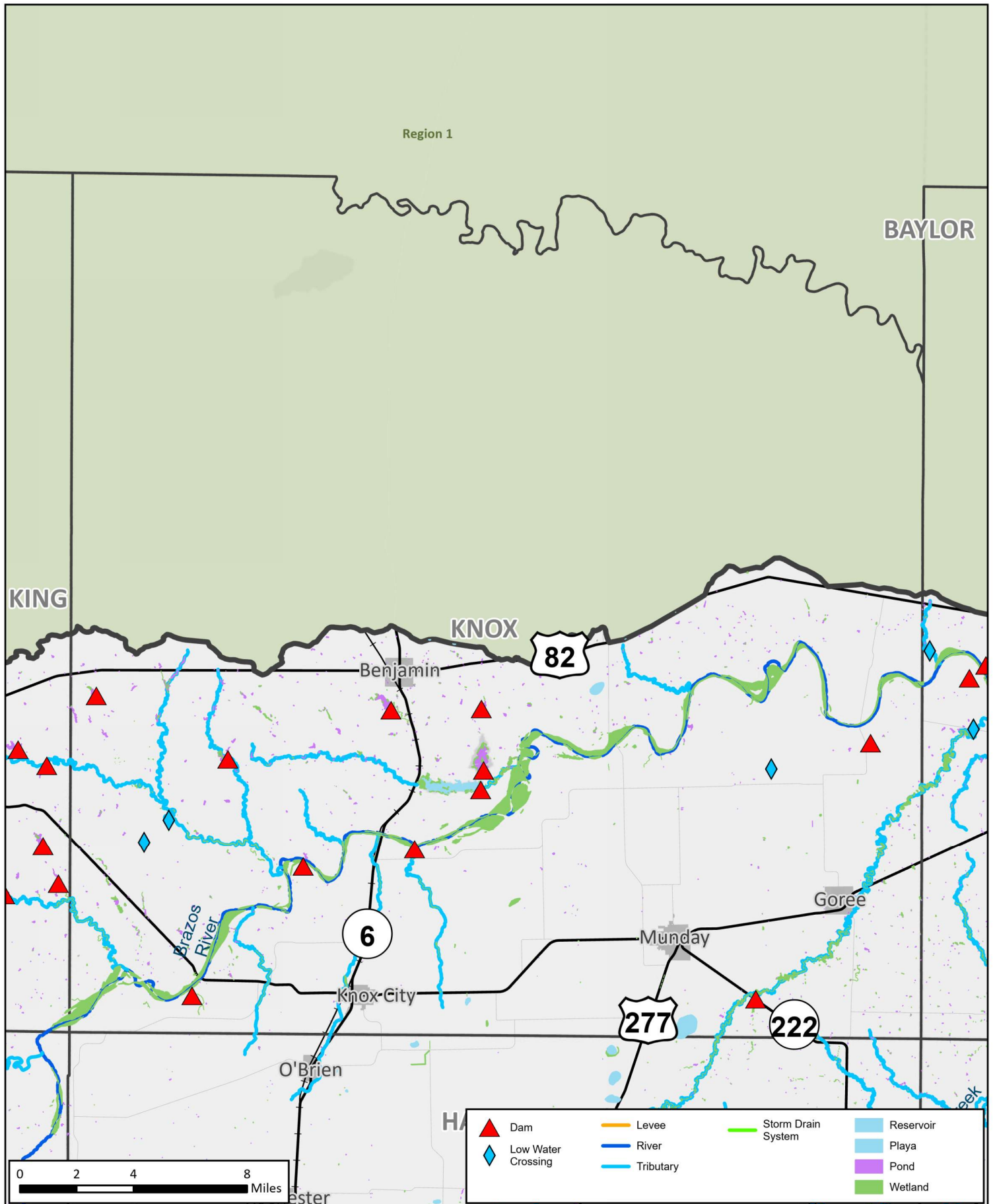
STO



Existing Flood Infrastructure

REGION 7 UPPER BRAZOS
2023 REGIONAL FLOOD PLAN

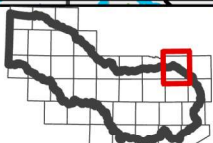
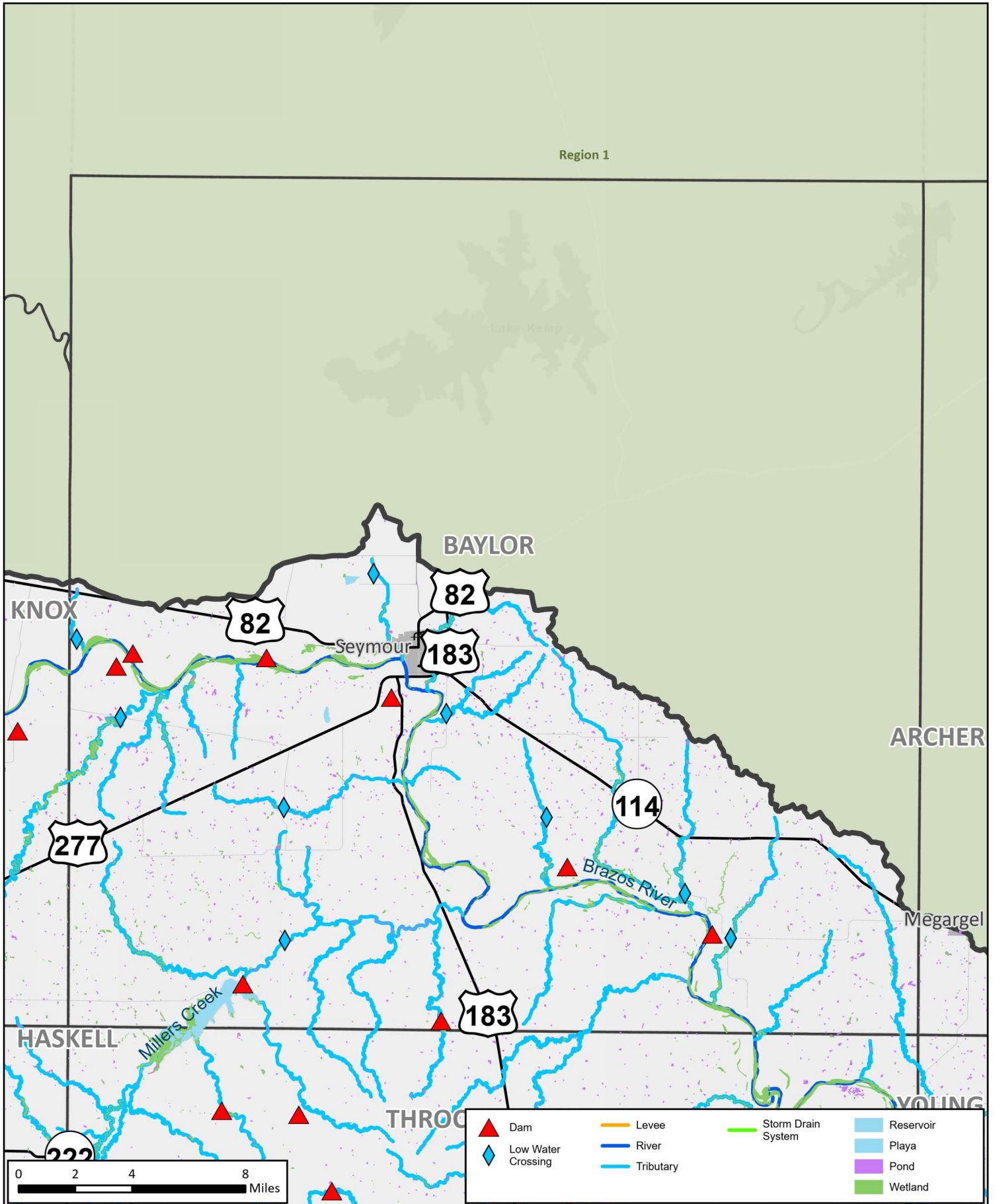
MAP 01
King County



Existing Flood Infrastructure

REGION 7 UPPER BRAZOS
2023 REGIONAL FLOOD PLAN

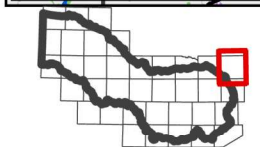
MAP 01
Knox County



Existing Flood Infrastructure

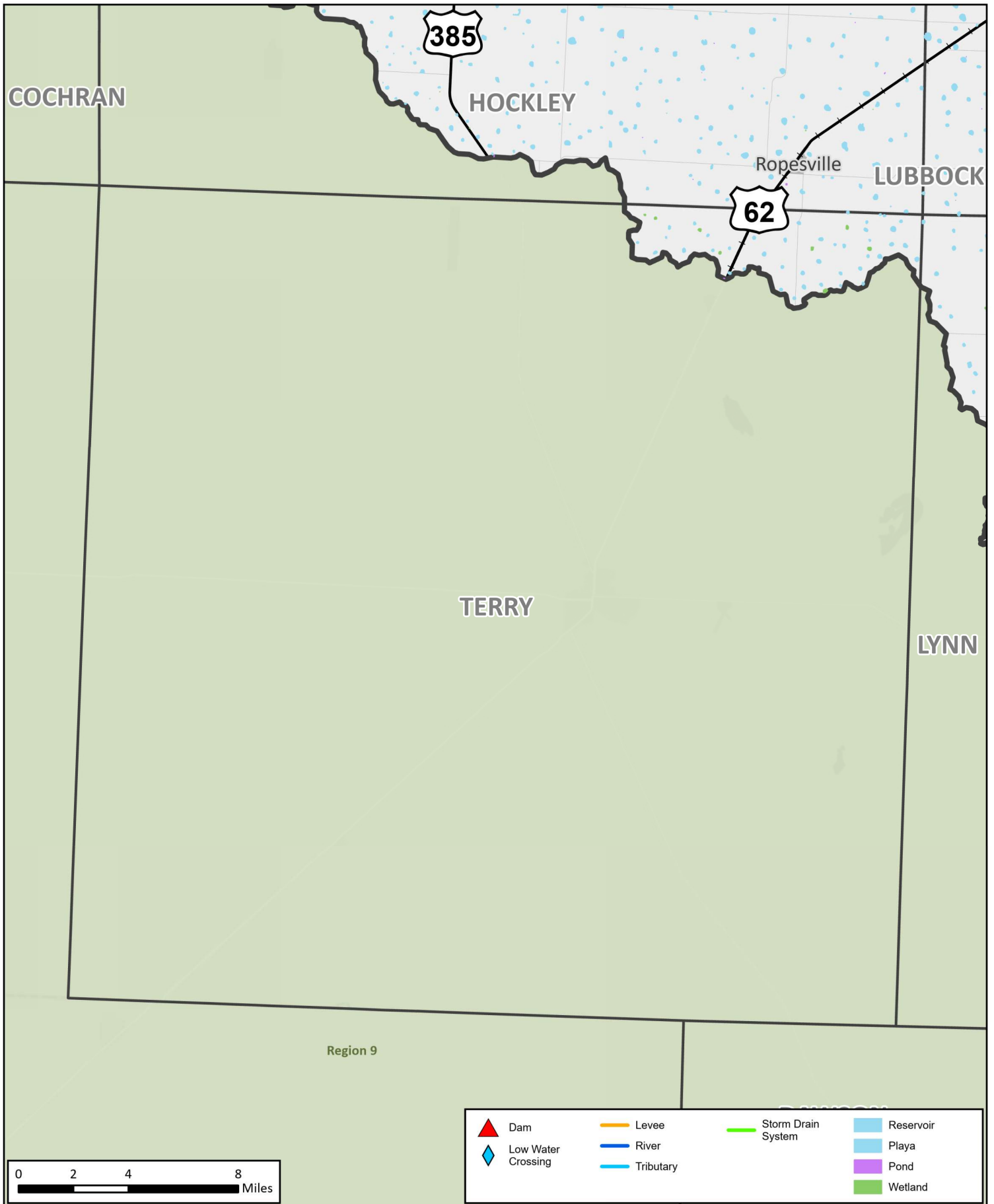
REGION 7 UPPER BRAZOS
2023 REGIONAL FLOOD PLAN

MAP 01
Baylor County



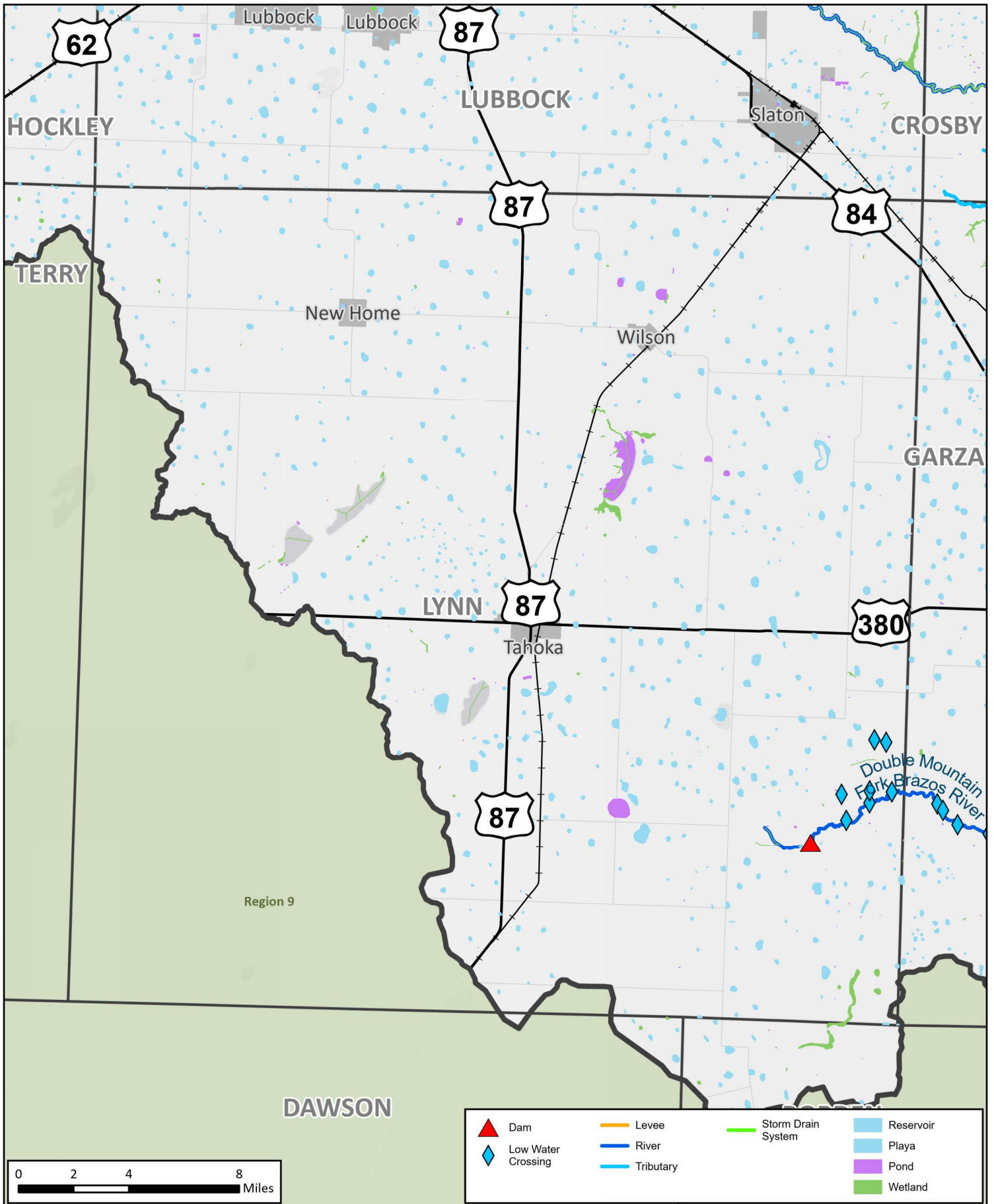
Existing Flood Infrastructure
 REGION 7 UPPER BRAZOS
 2023 REGIONAL FLOOD PLAN

MAP 01
Archer
County



Existing Flood Infrastructure
 REGION 7 UPPER BRAZOS
 2023 REGIONAL FLOOD PLAN

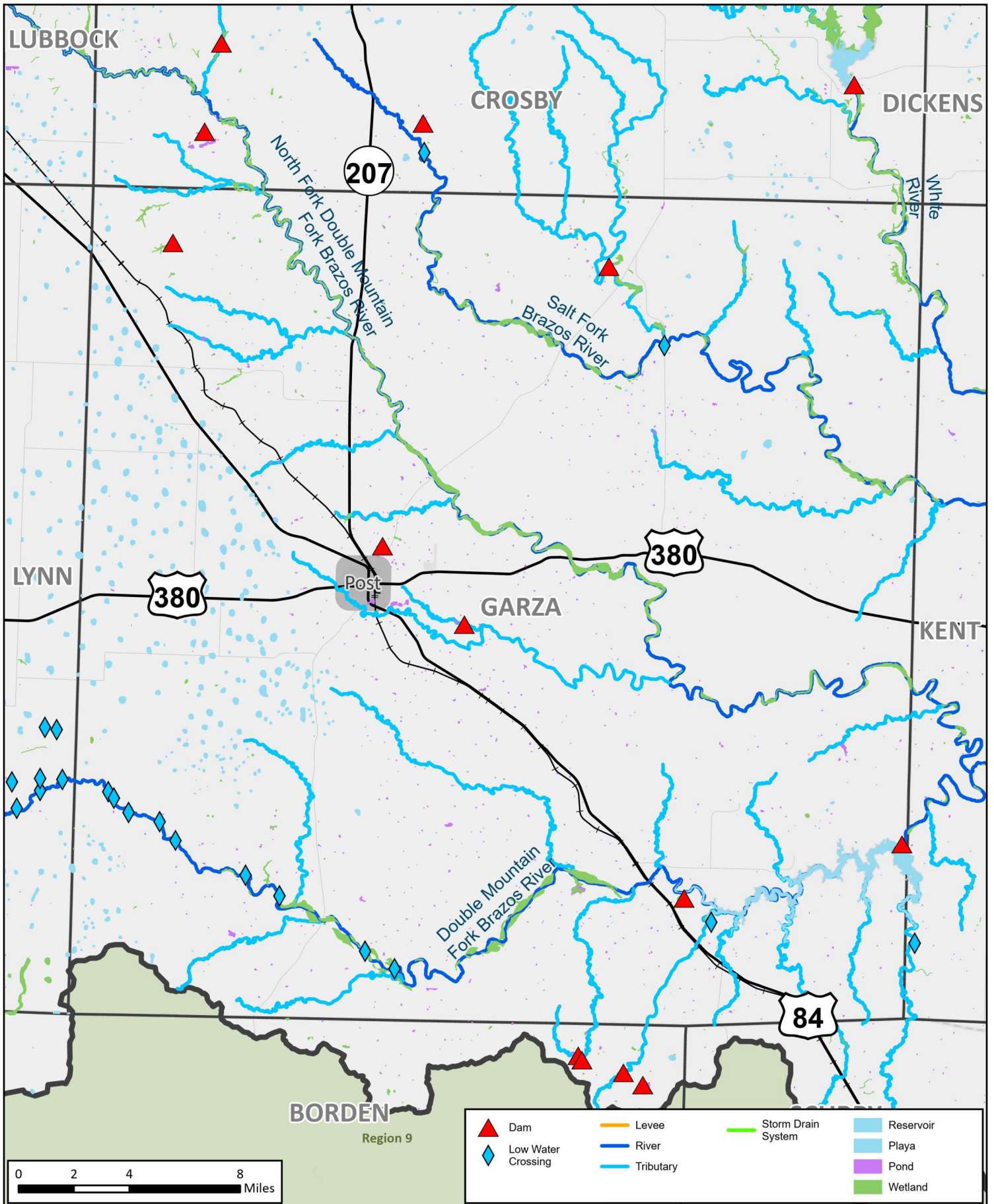
MAP 01
Terry County



Existing Flood Infrastructure

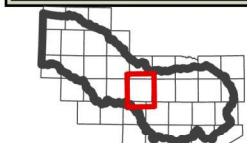
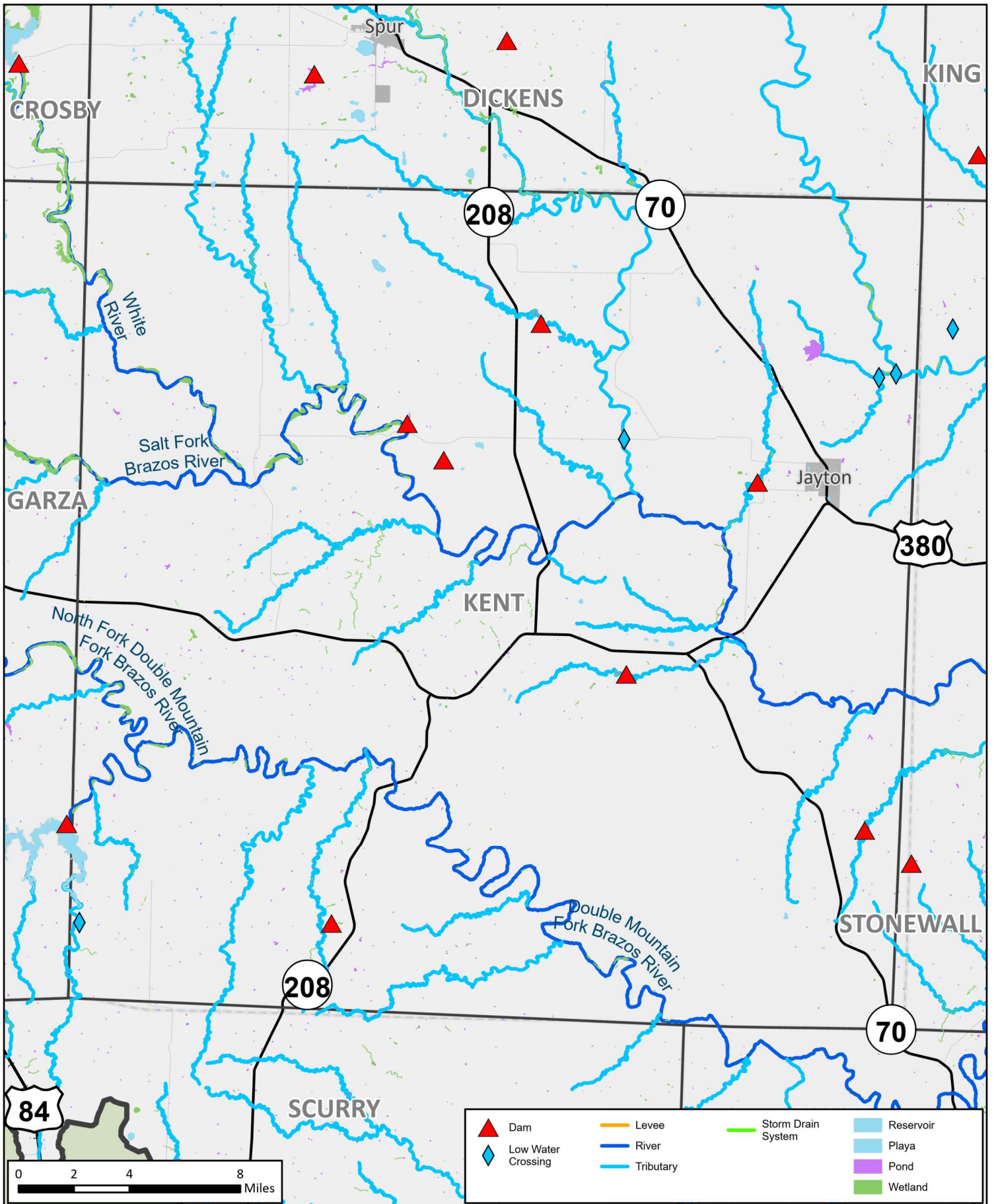
REGION 7 UPPER BRAZOS
2023 REGIONAL FLOOD PLAN

MAP 01
Lynn County



Existing Flood Infrastructure
 REGION 7 UPPER BRAZOS
 2023 REGIONAL FLOOD PLAN

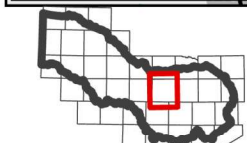
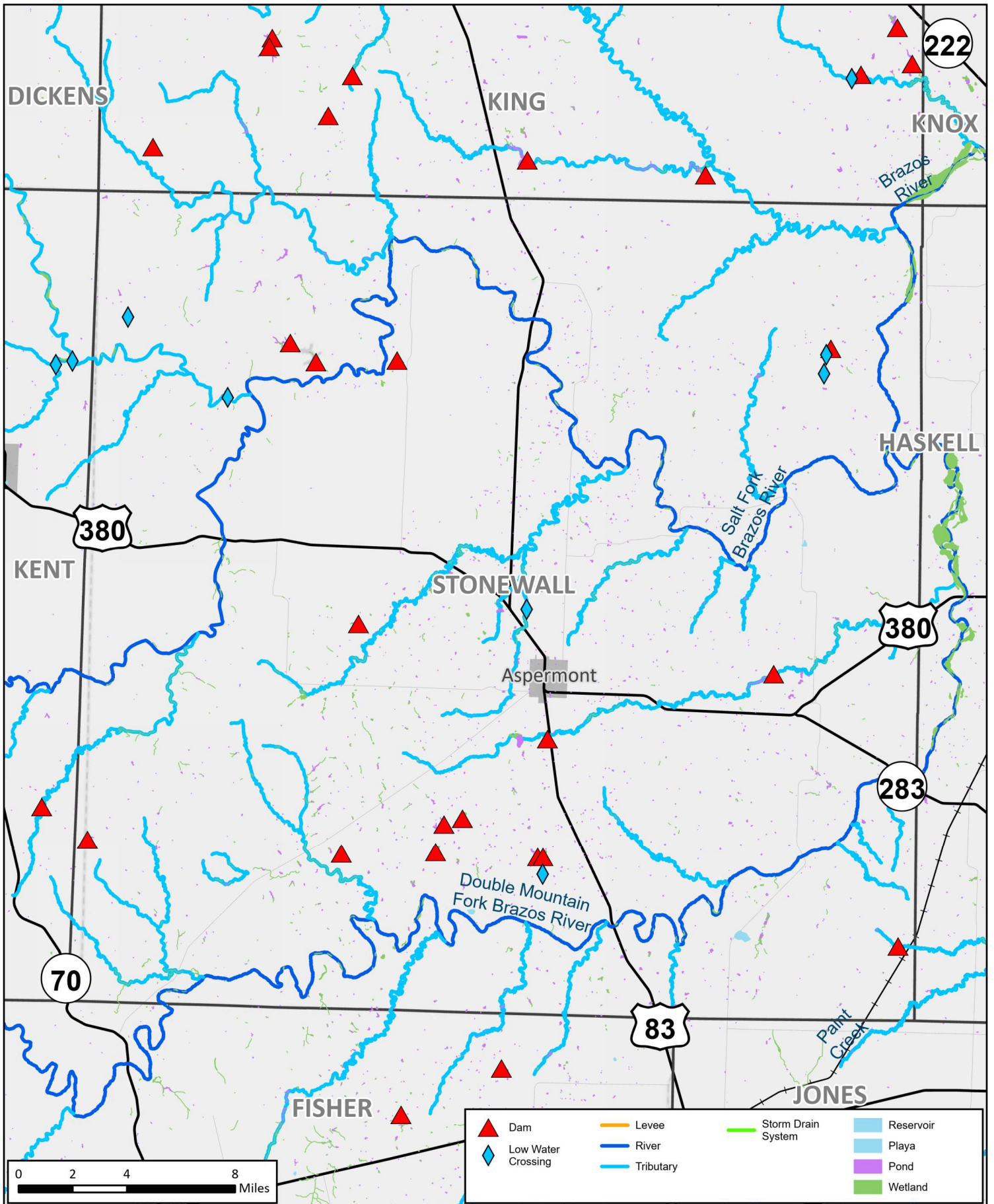
MAP 01
Garza County



Existing Flood Infrastructure

REGION 7 UPPER BRAZOS
2023 REGIONAL FLOOD PLAN

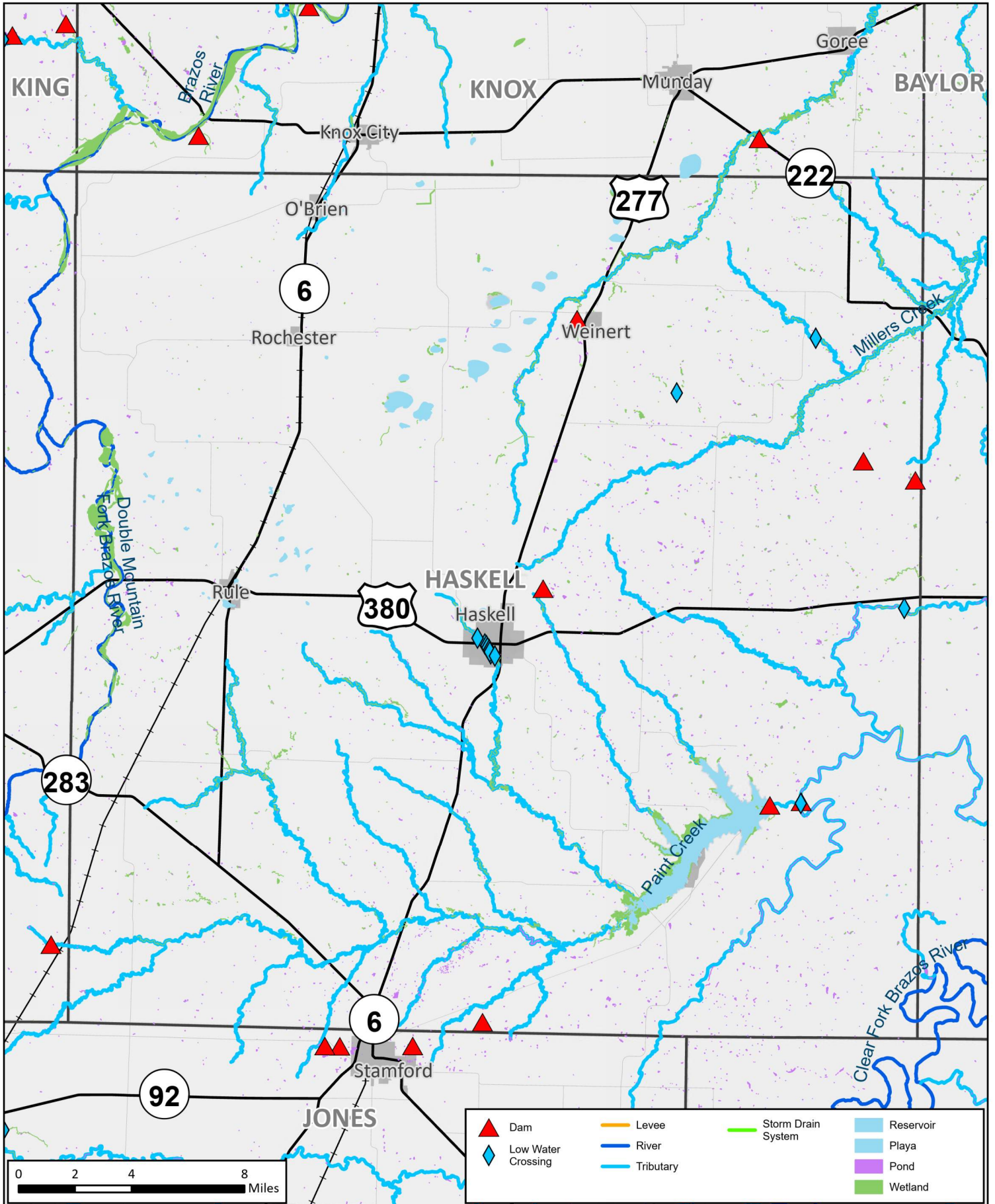
MAP 01
**Kent
County**



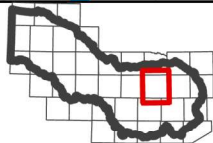
Existing Flood Infrastructure

REGION 7 UPPER BRAZOS
2023 REGIONAL FLOOD PLAN

MAP 01
Stonewall
County



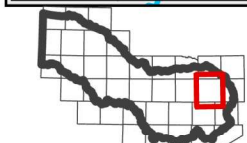
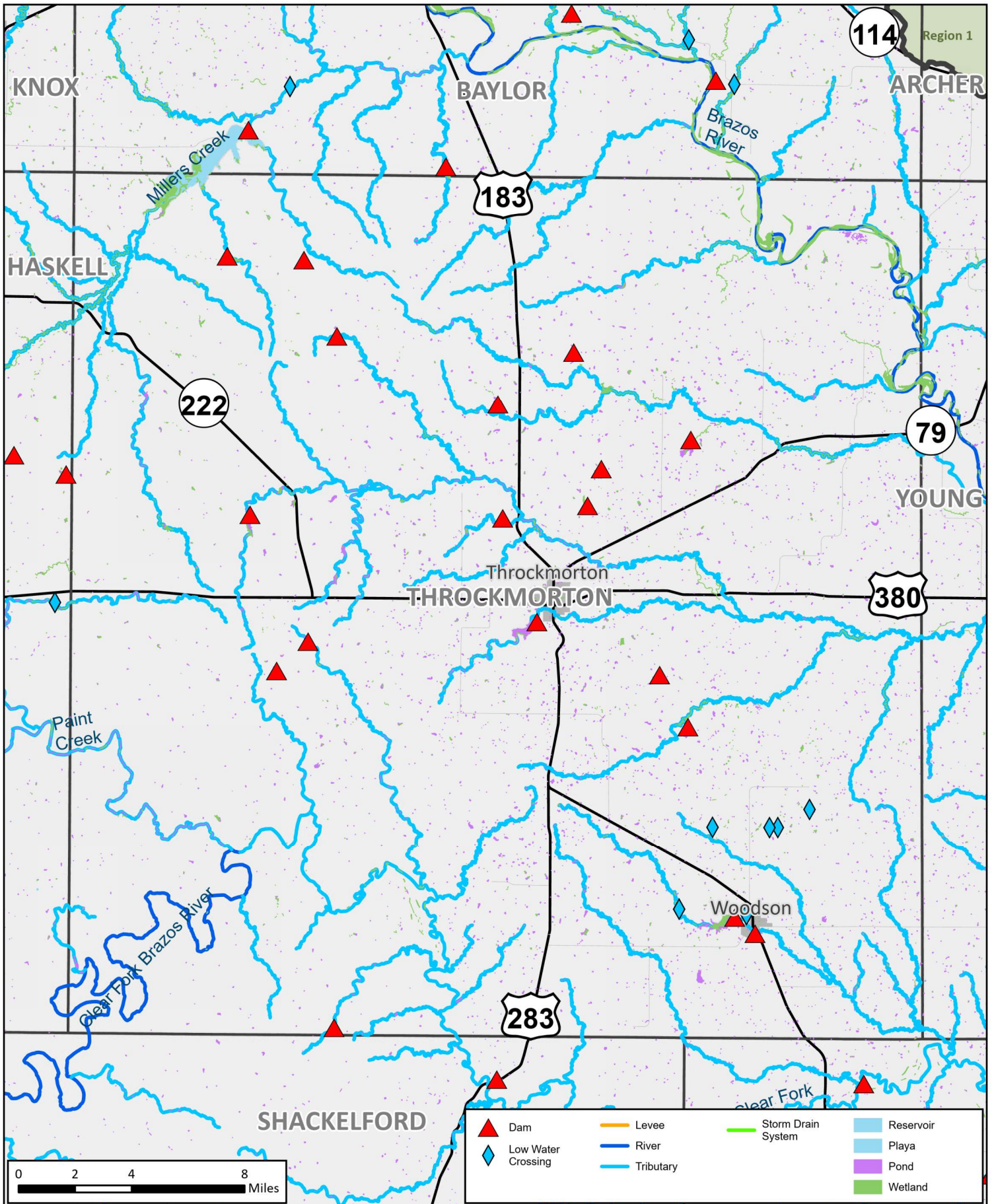
	Dam		Levee		Storm Drain System		Reservoir
	Low Water Crossing		River		Tributary		Playa
			Pond		Wetland		



Existing Flood Infrastructure

REGION 7 UPPER BRAZOS
2023 REGIONAL FLOOD PLAN

MAP 01
Haskell
County

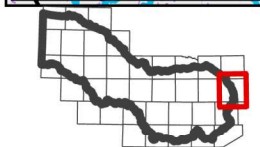
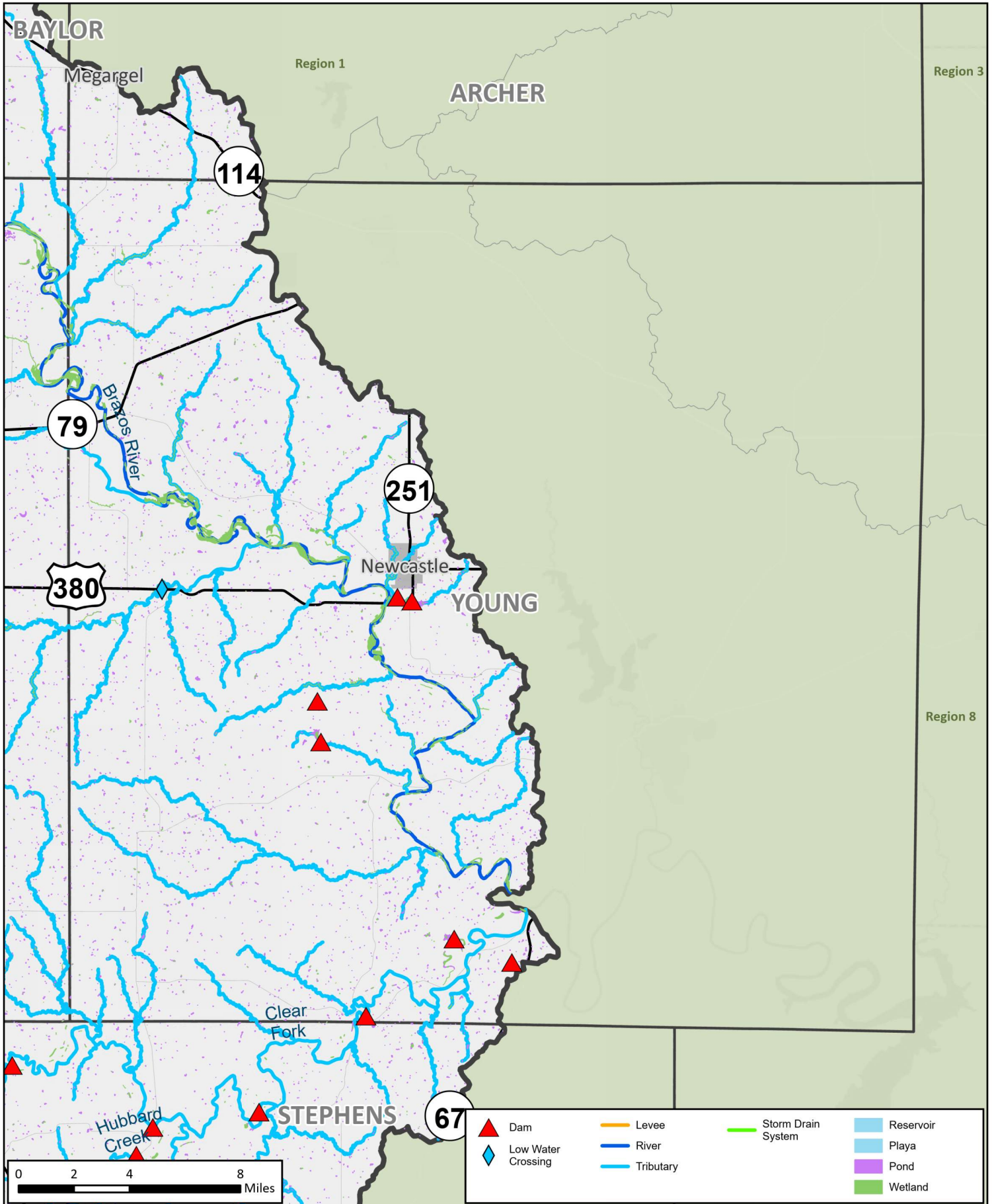


Existing Flood Infrastructure

REGION 7 UPPER BRAZOS
2023 REGIONAL FLOOD PLAN

MAP 01

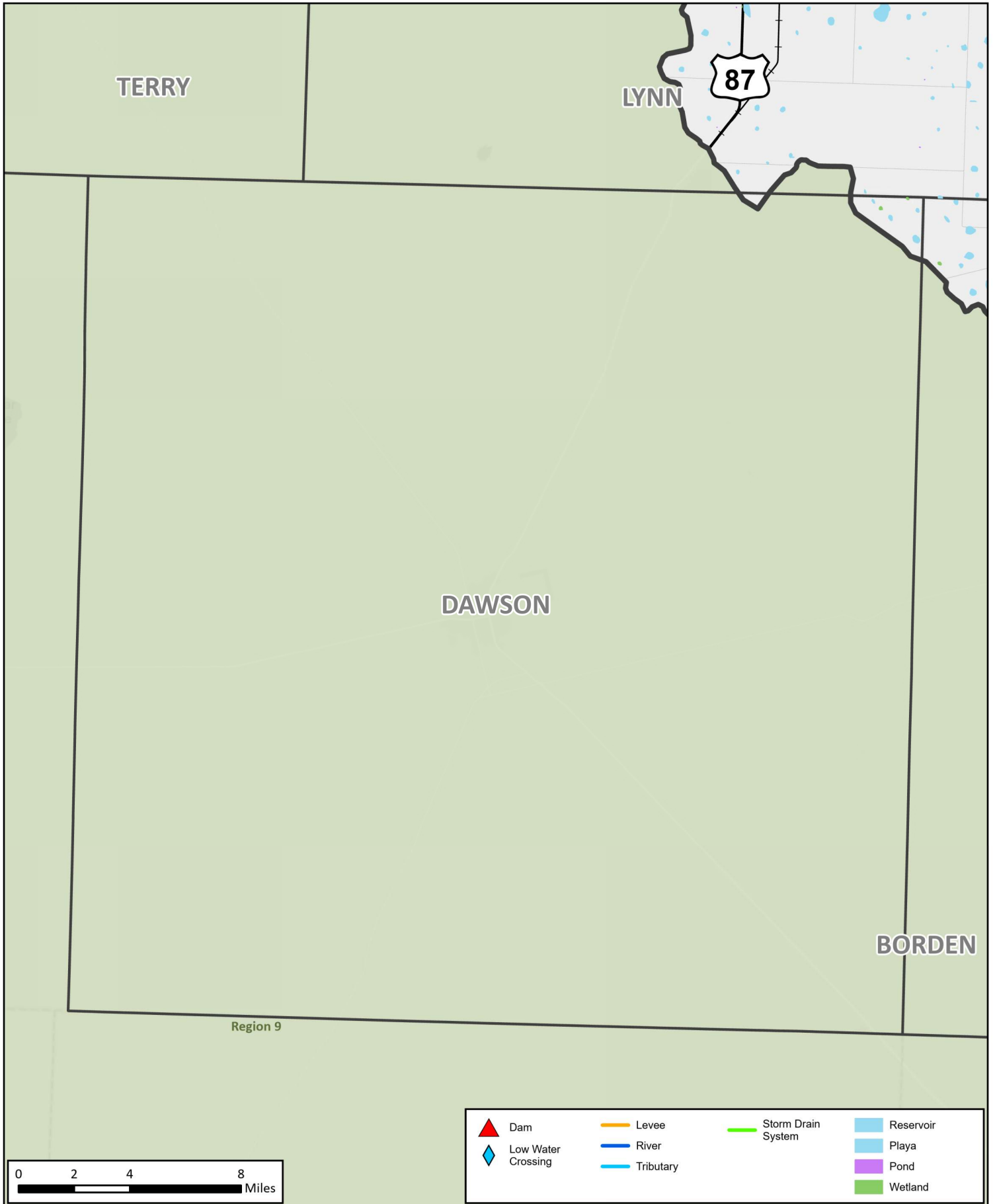
Throckmorton
County



Existing Flood Infrastructure

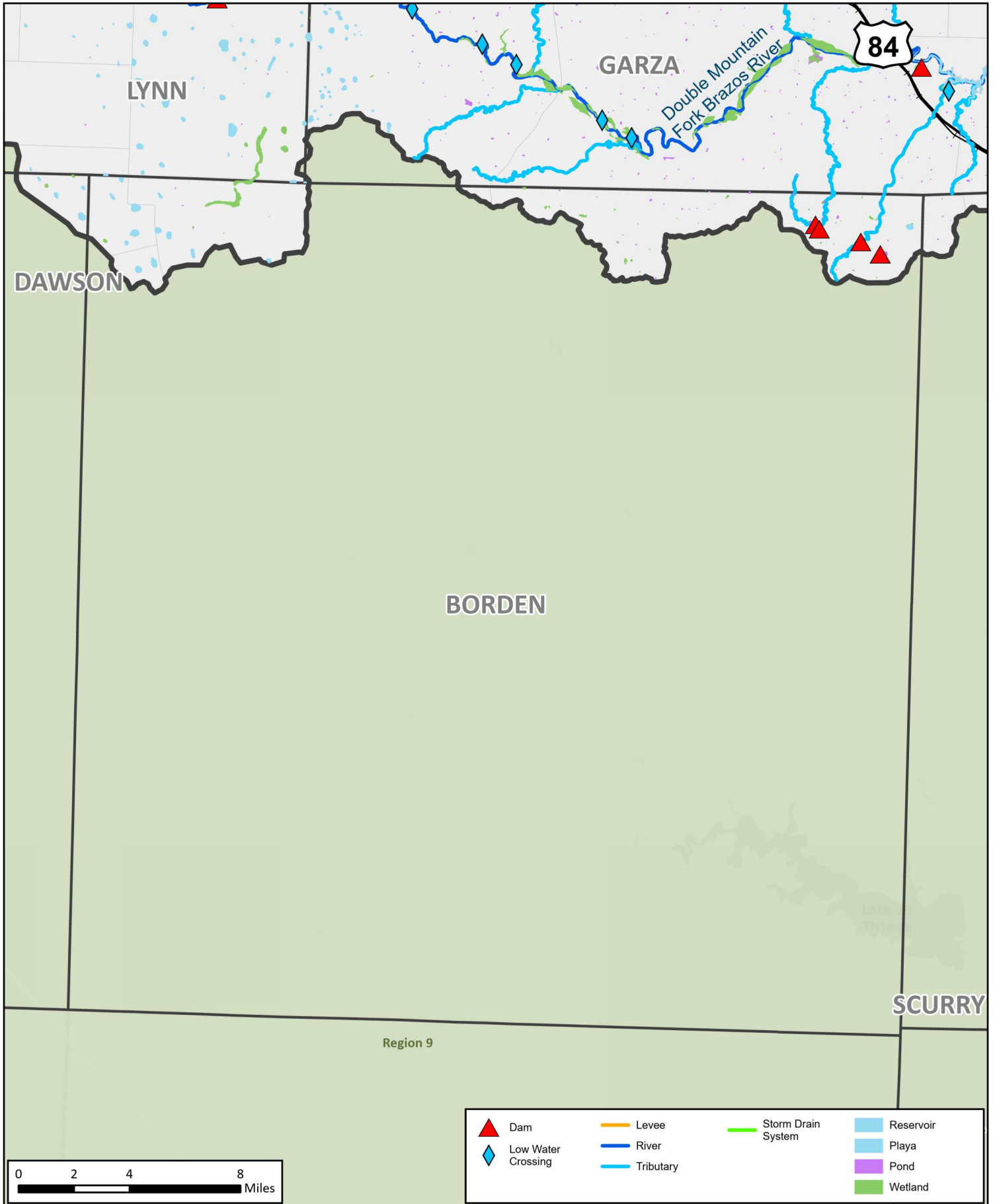
REGION 7 UPPER BRAZOS
2023 REGIONAL FLOOD PLAN

MAP 01
Young County



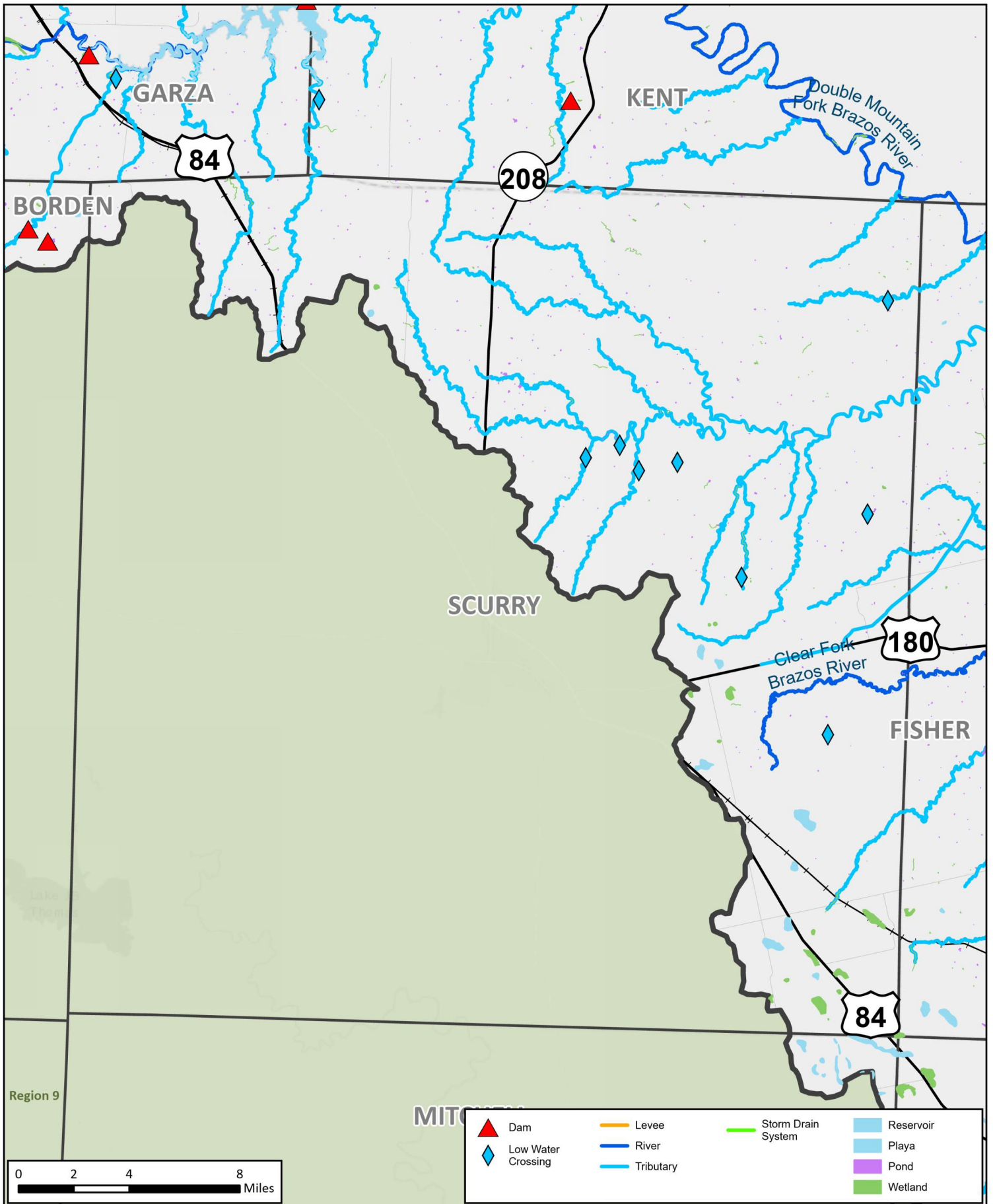
Existing Flood Infrastructure
 REGION 7 UPPER BRAZOS
 2023 REGIONAL FLOOD PLAN

MAP 01
Dawson County



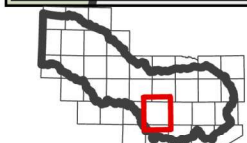
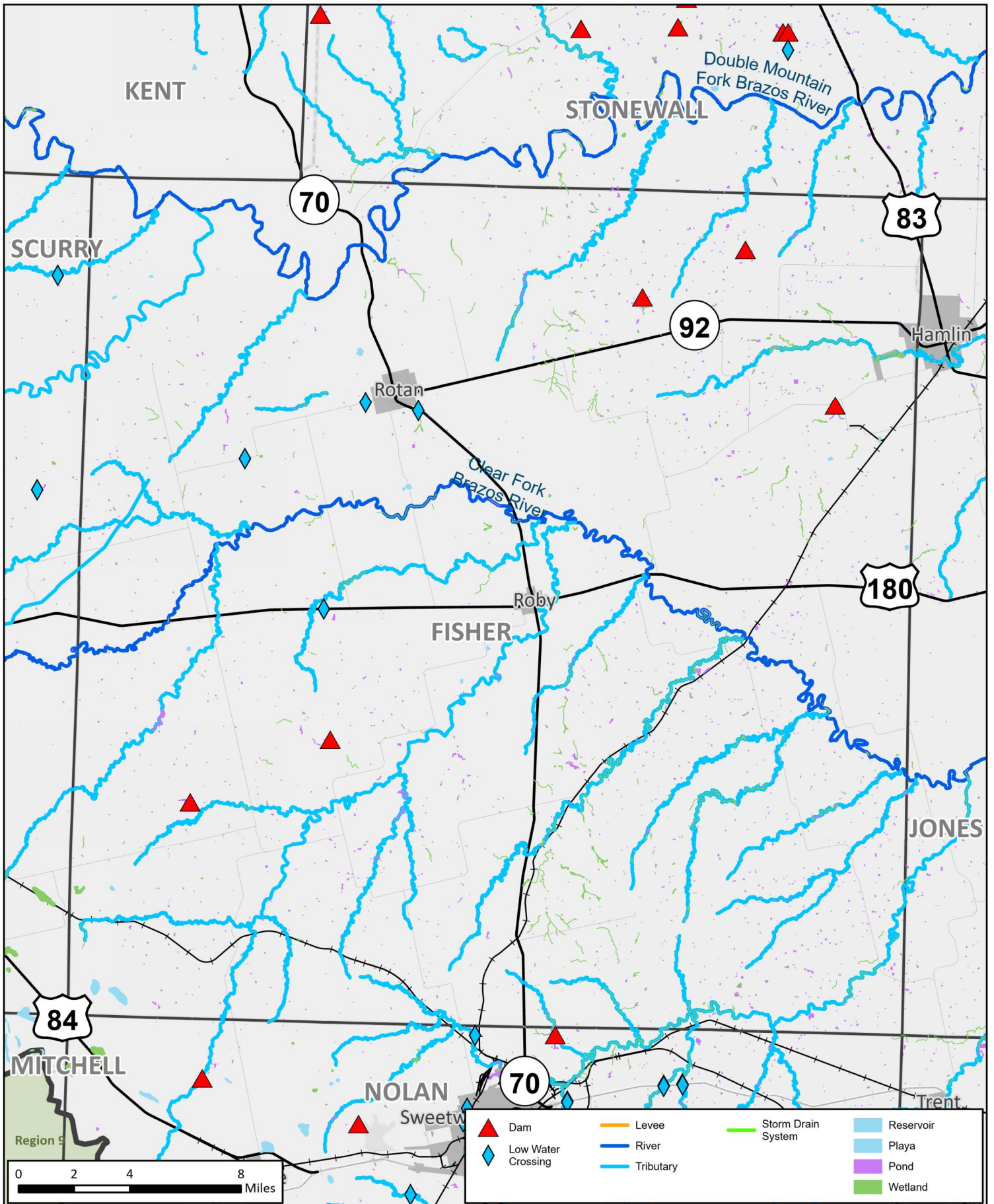
Existing Flood Infrastructure
 REGION 7 UPPER BRAZOS
 2023 REGIONAL FLOOD PLAN

MAP 01
Borden
County



Existing Flood Infrastructure
 REGION 7 UPPER BRAZOS
 2023 REGIONAL FLOOD PLAN

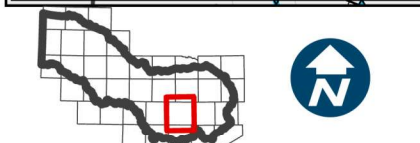
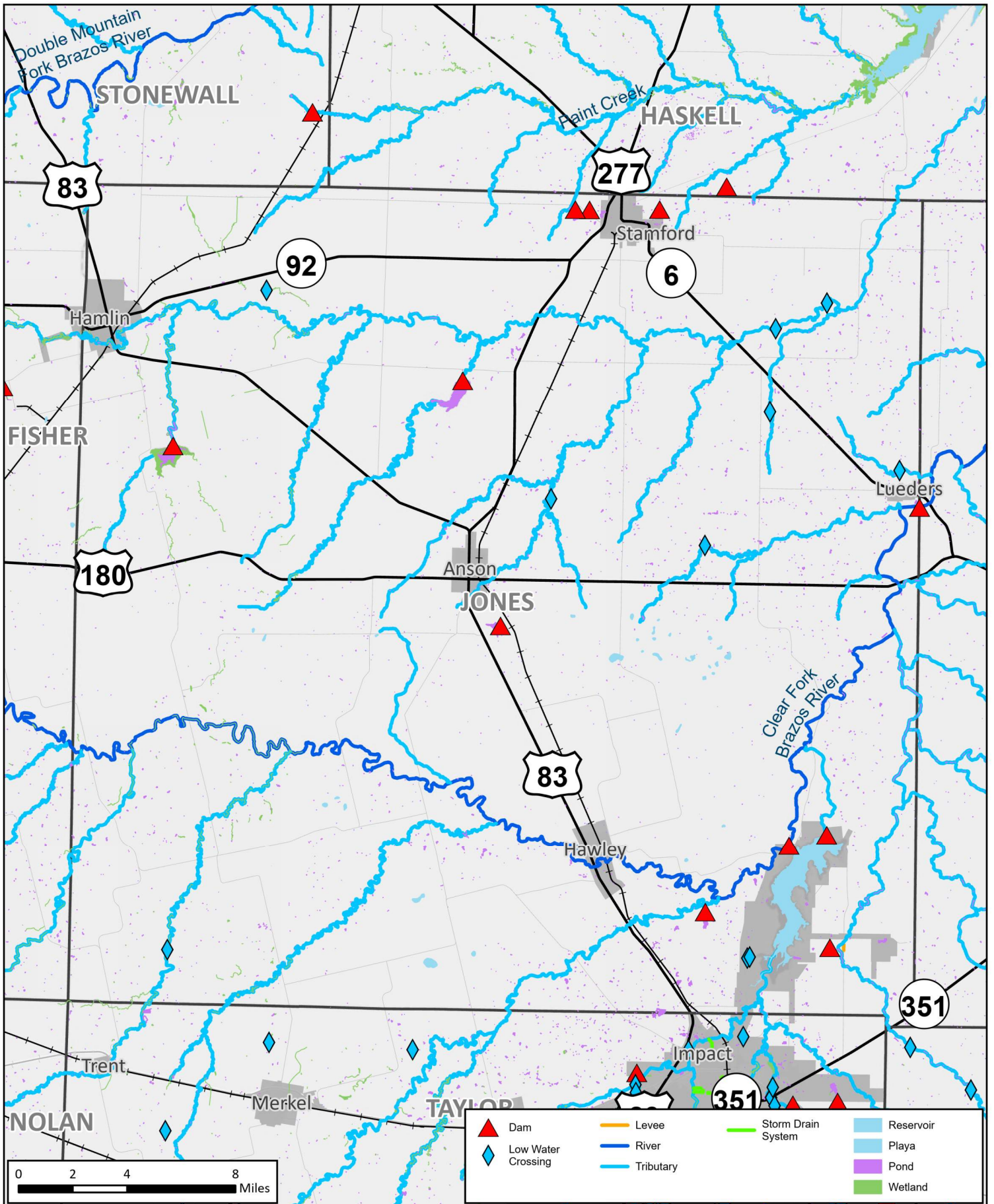
MAP 01
Scurry County



Existing Flood Infrastructure

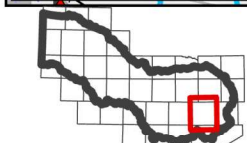
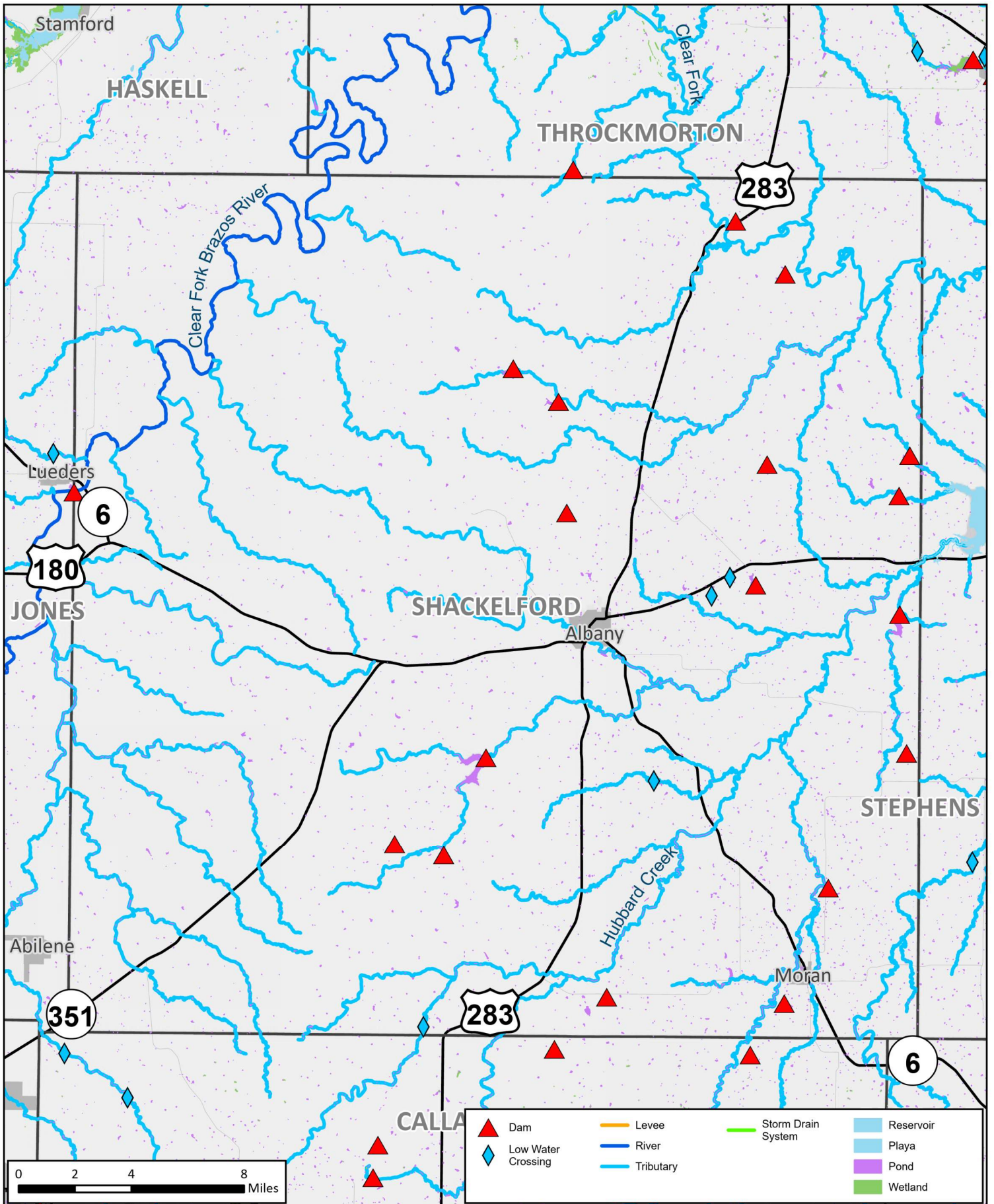
REGION 7 UPPER BRAZOS
2023 REGIONAL FLOOD PLAN

MAP 01
Fisher
County



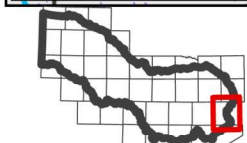
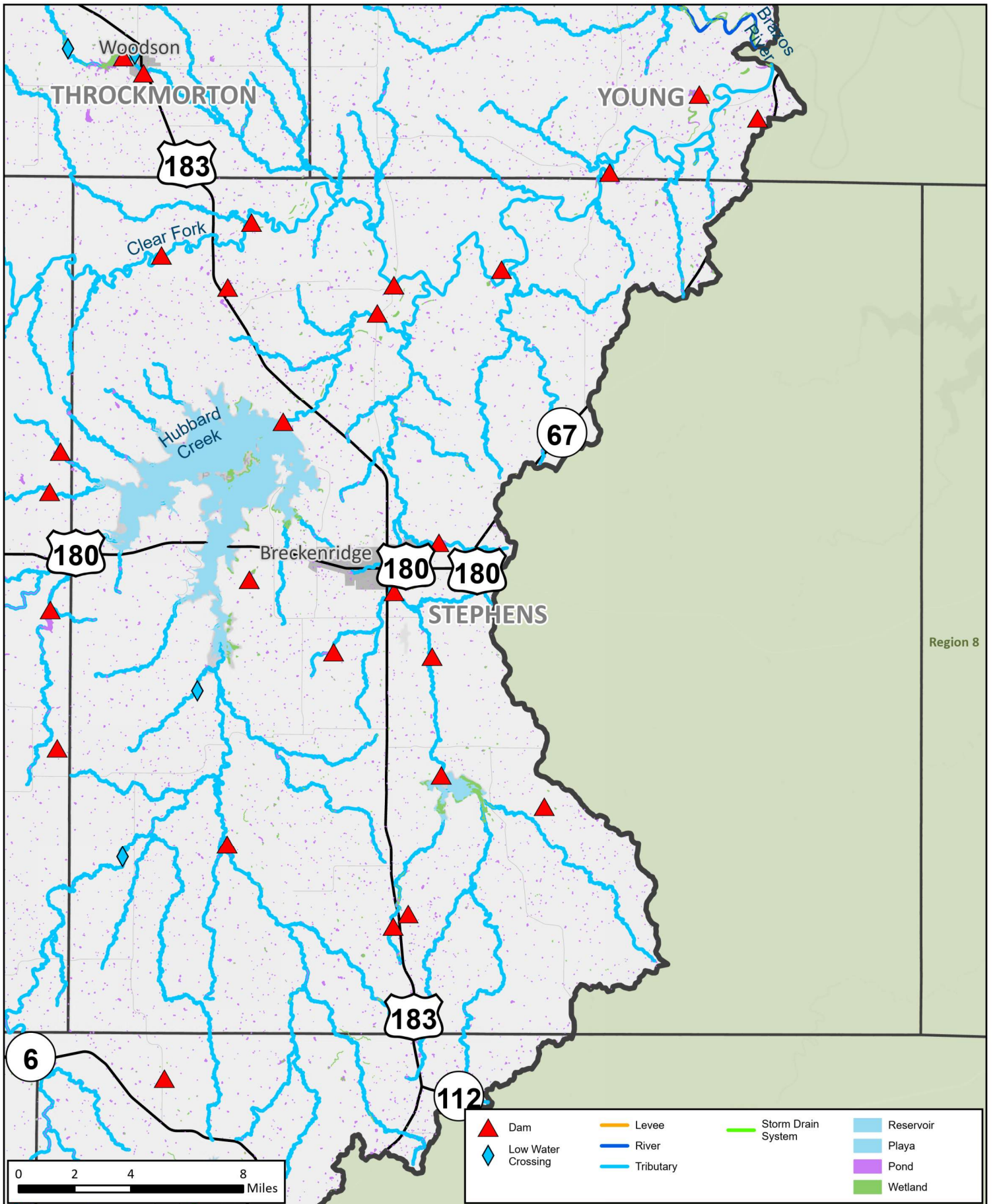
Existing Flood Infrastructure
 REGION 7 UPPER BRAZOS
 2023 REGIONAL FLOOD PLAN

MAP 01
Jones County



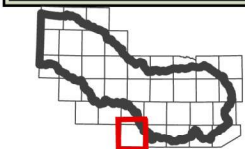
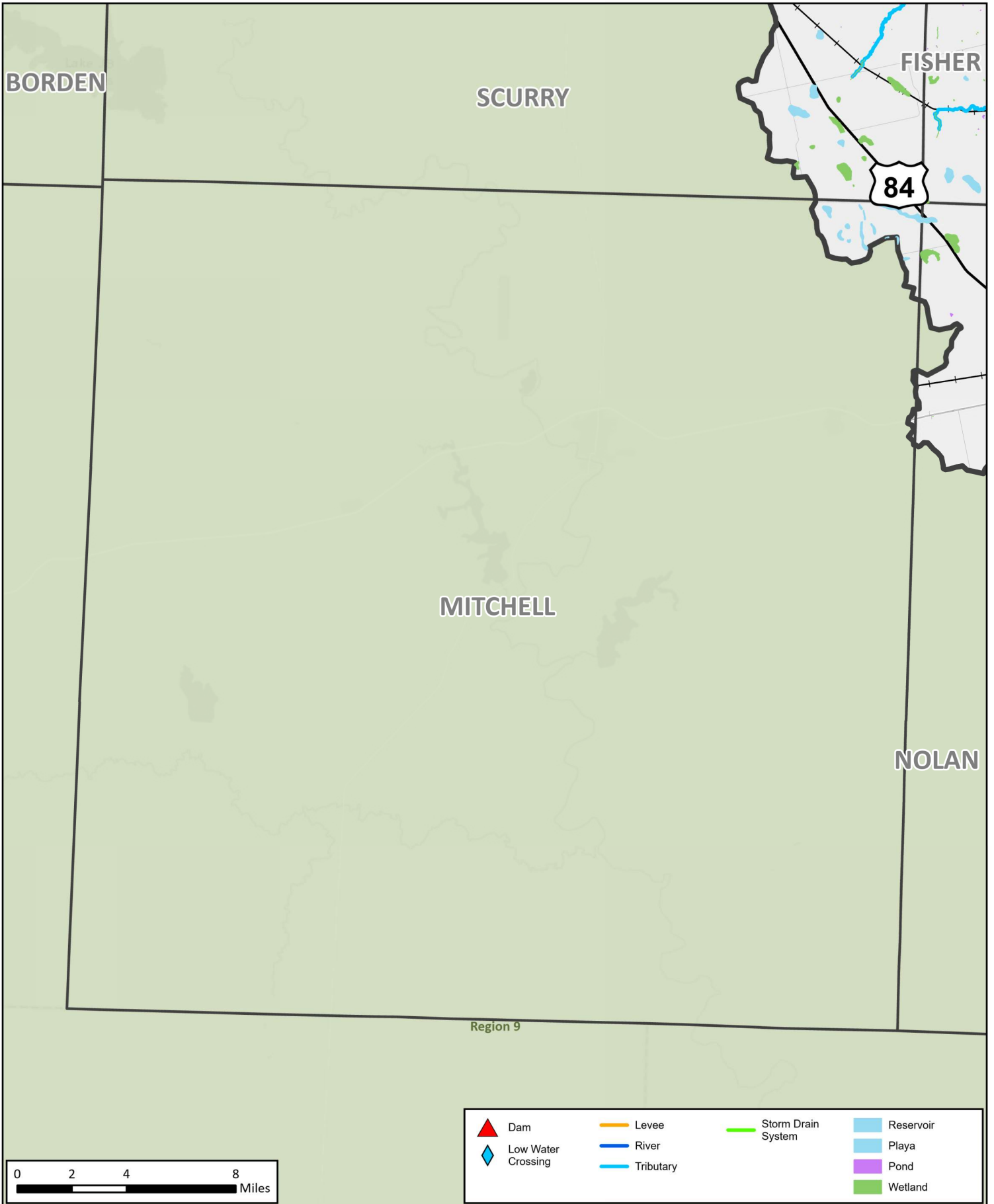
Existing Flood Infrastructure
 REGION 7 UPPER BRAZOS
 2023 REGIONAL FLOOD PLAN

MAP 01
Shackelford County



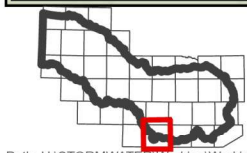
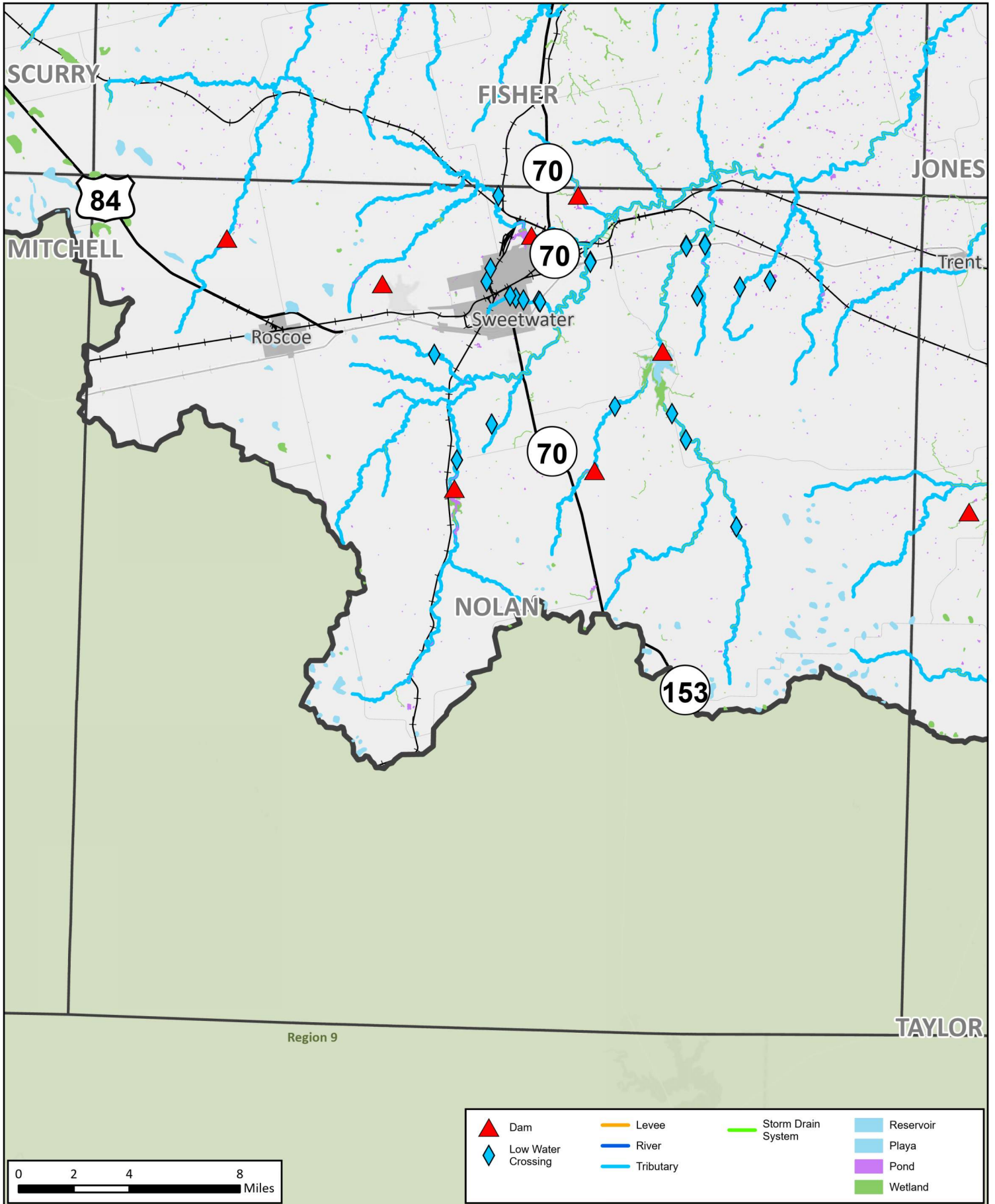
Existing Flood Infrastructure
 REGION 7 UPPER BRAZOS
 2023 REGIONAL FLOOD PLAN

MAP 01
Stephens
County



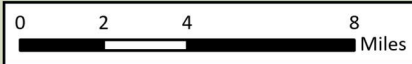
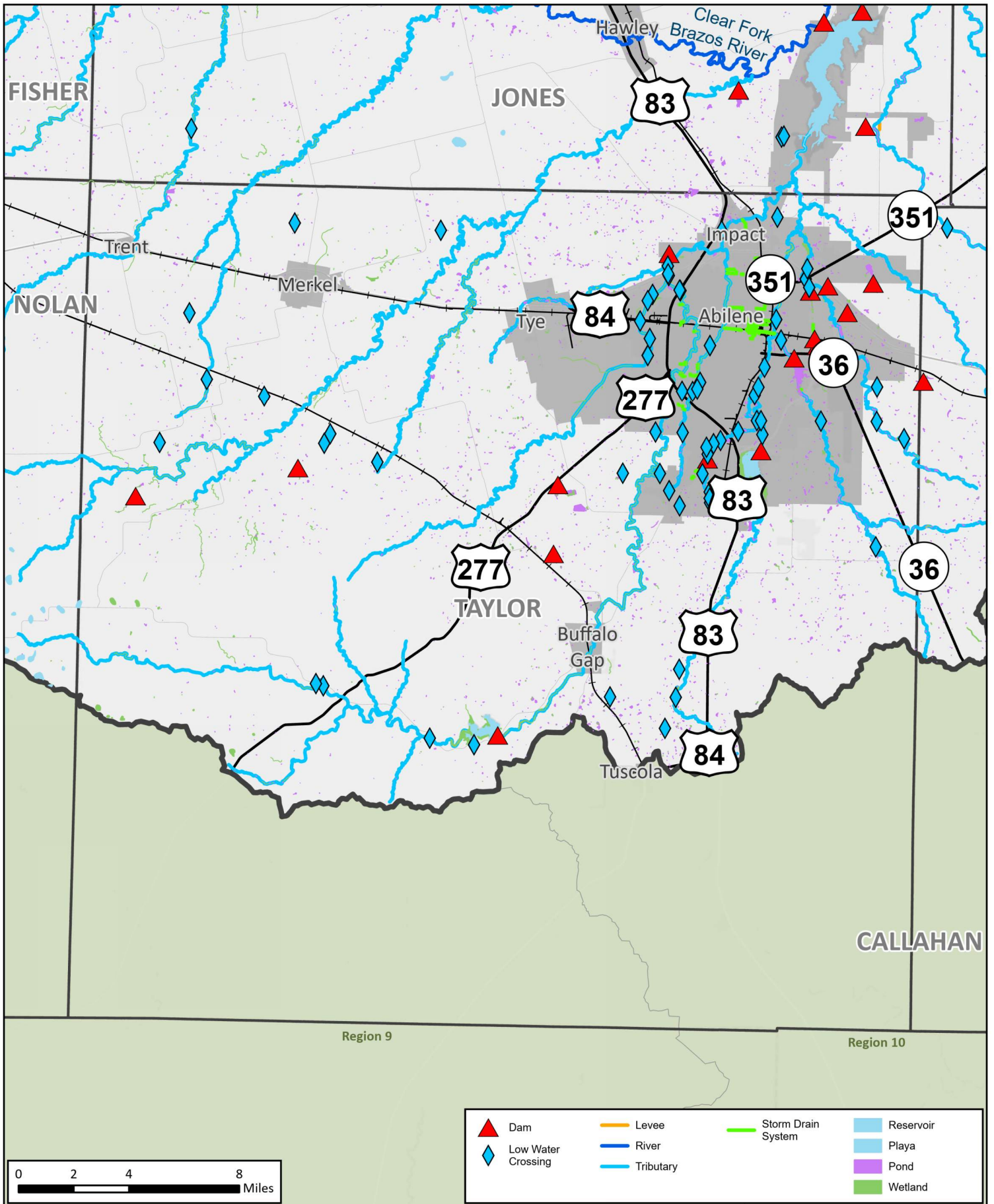
Existing Flood Infrastructure
 REGION 7 UPPER BRAZOS
 2023 REGIONAL FLOOD PLAN

MAP 01
Mitchell County

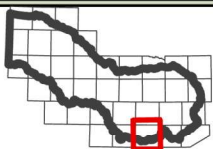


Existing Flood Infrastructure
 REGION 7 UPPER BRAZOS
 2023 REGIONAL FLOOD PLAN

MAP 01
Nolan County




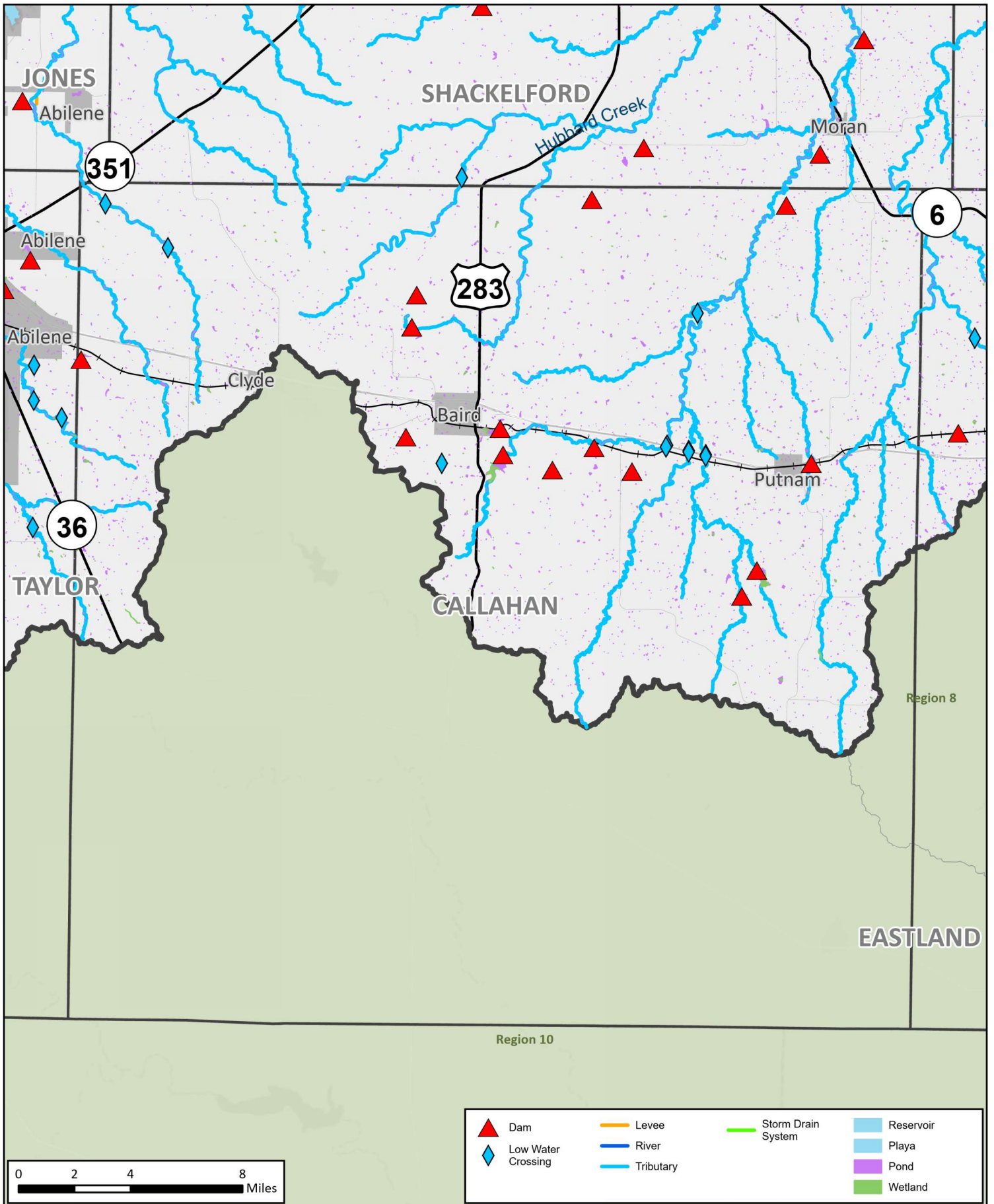
Dam	Levee	Storm Drain System	Reservoir
Low Water Crossing	River	Playa	Pond
	Tributary	Wetland	



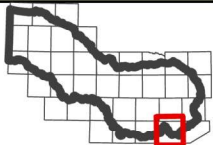
Existing Flood Infrastructure

REGION 7 UPPER BRAZOS
2023 REGIONAL FLOOD PLAN

MAP 01
Taylor County



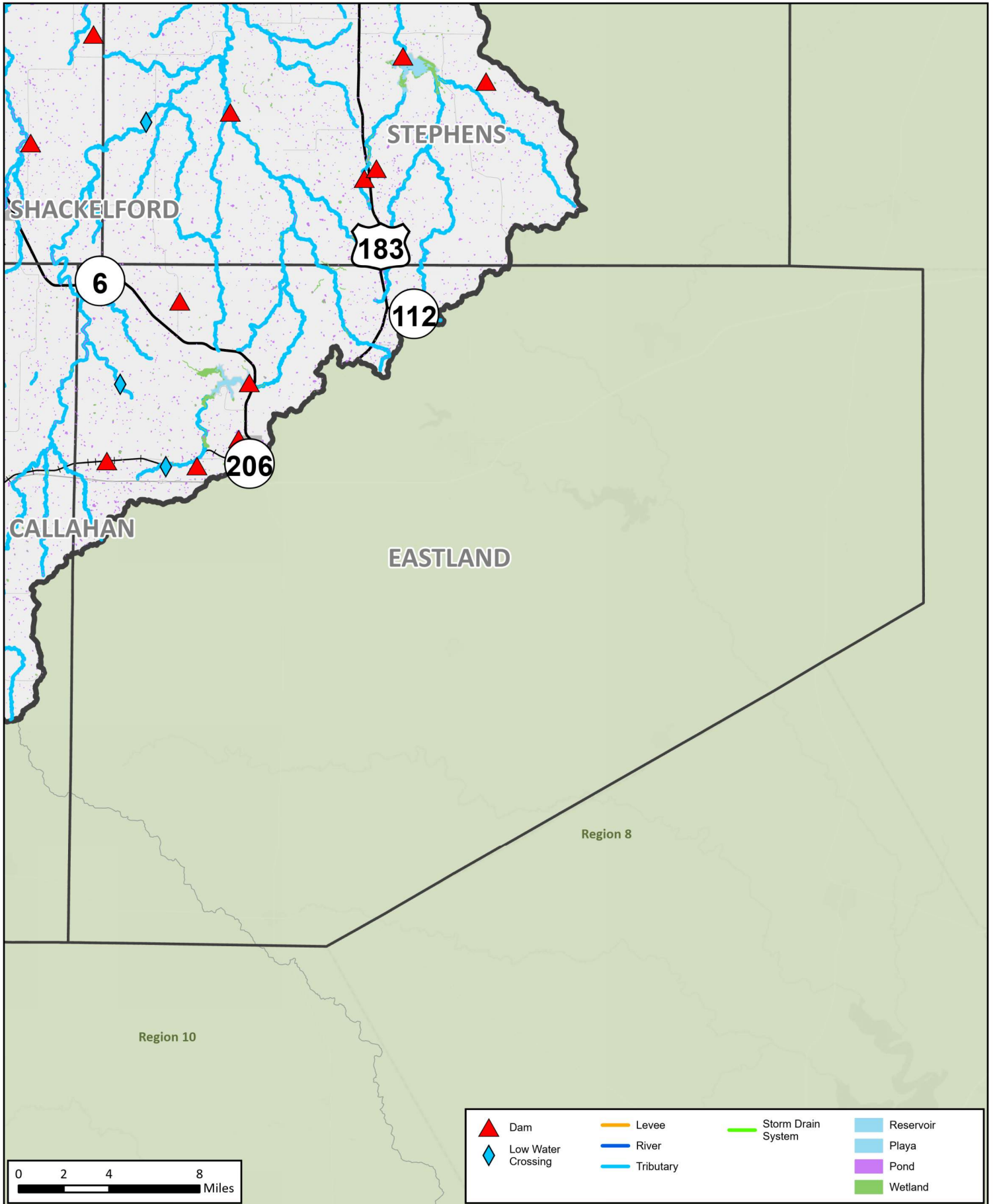
Dam	Levee	Storm Drain System	Reservoir
Low Water Crossing	River	Tributary	Playa
			Pond
			Wetland



Existing Flood Infrastructure

REGION 7 UPPER BRAZOS
2023 REGIONAL FLOOD PLAN

MAP 01
Callahan County



Existing Flood Infrastructure

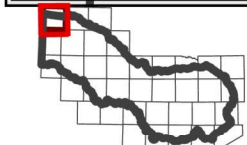
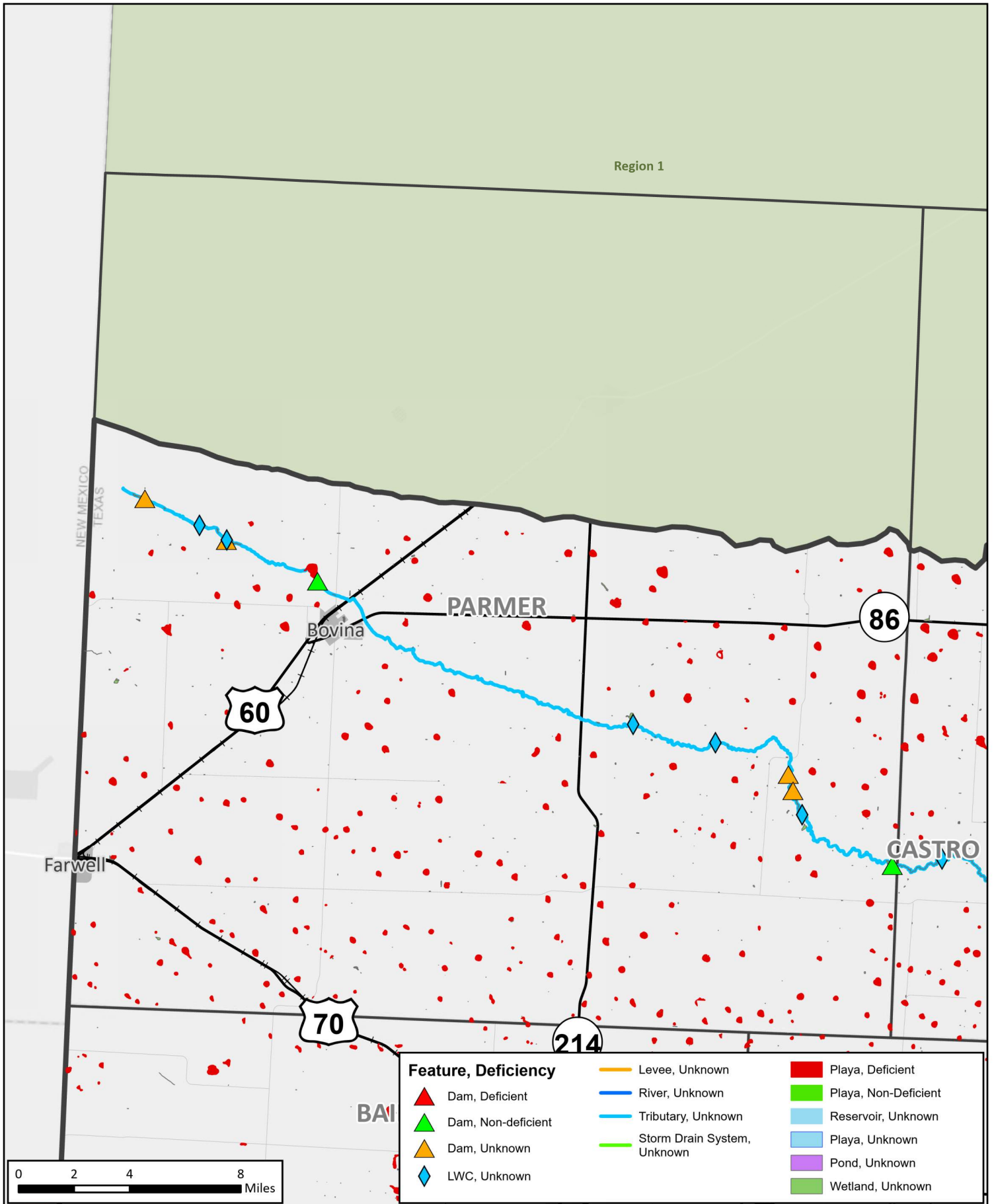
REGION 7 UPPER BRAZOS
2023 REGIONAL FLOOD PLAN

MAP 01
**Eastland
County**

AMENDED JULY 14, 2023

APPENDIX A - REQUIRED MAPS – COUNTY MAPBOOKS

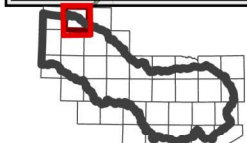
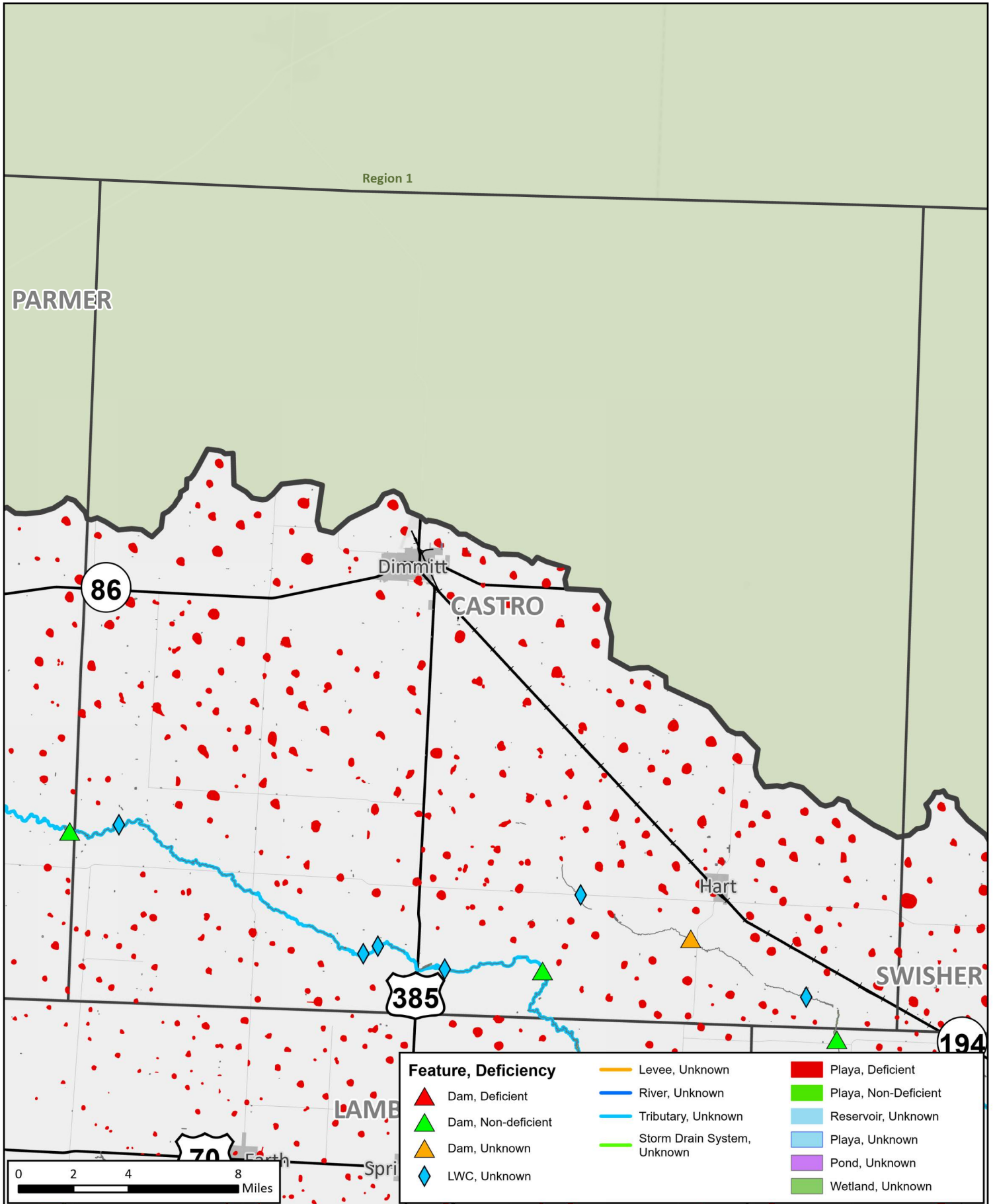
MAP 3: NON-FUNCTIONAL OR DEFICIENT FLOOD MITIGATION FEATURES OR INFRASTRUCTURE (2.1 TASK 1)



Function of Flood Mitigation Features

REGION 7 UPPER BRAZOS
2023 REGIONAL FLOOD PLAN

MAP 03
Parmer
County



Function of Flood Mitigation Features

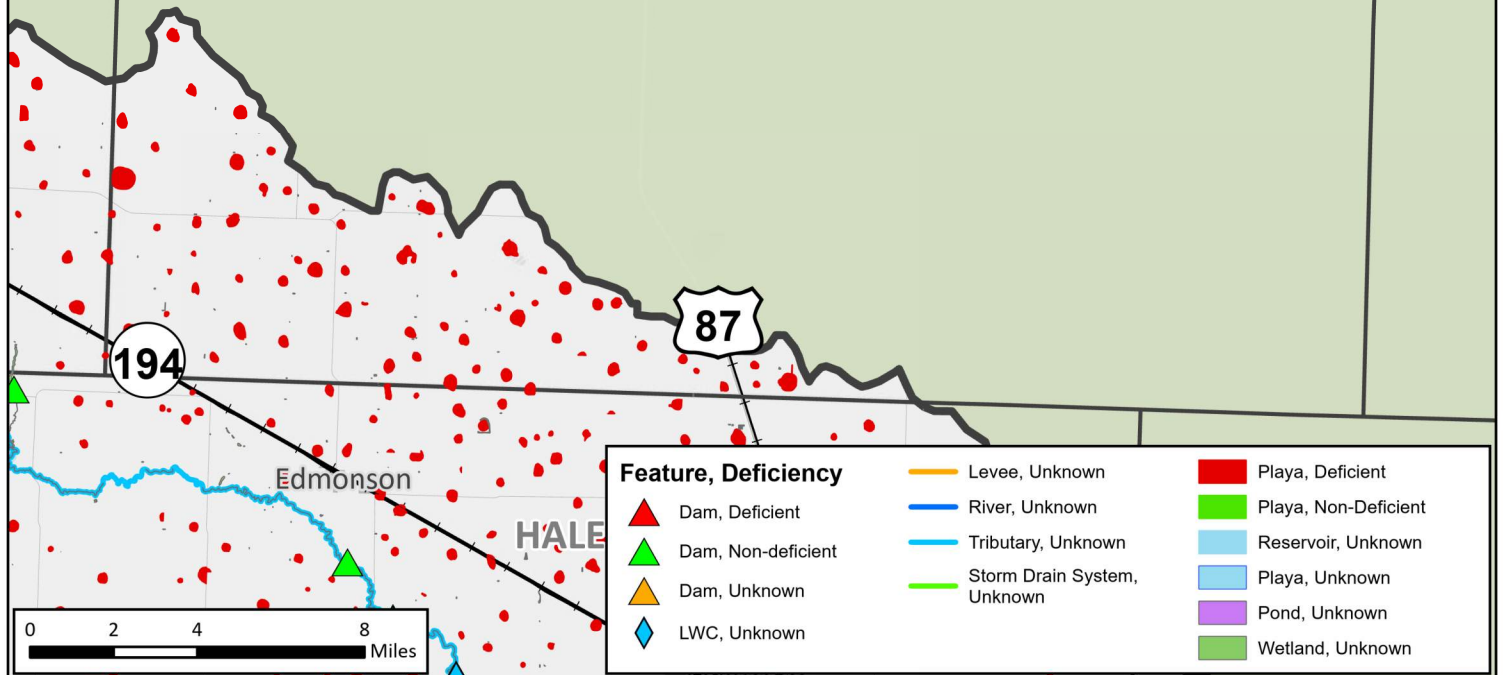
REGION 7 UPPER BRAZOS
2023 REGIONAL FLOOD PLAN

MAP 03
Castro
County

Region 1

CASTRO

SWISHER



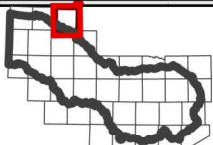
194

87

Edmonson

HALE

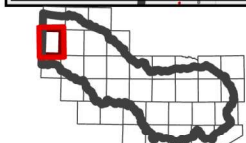
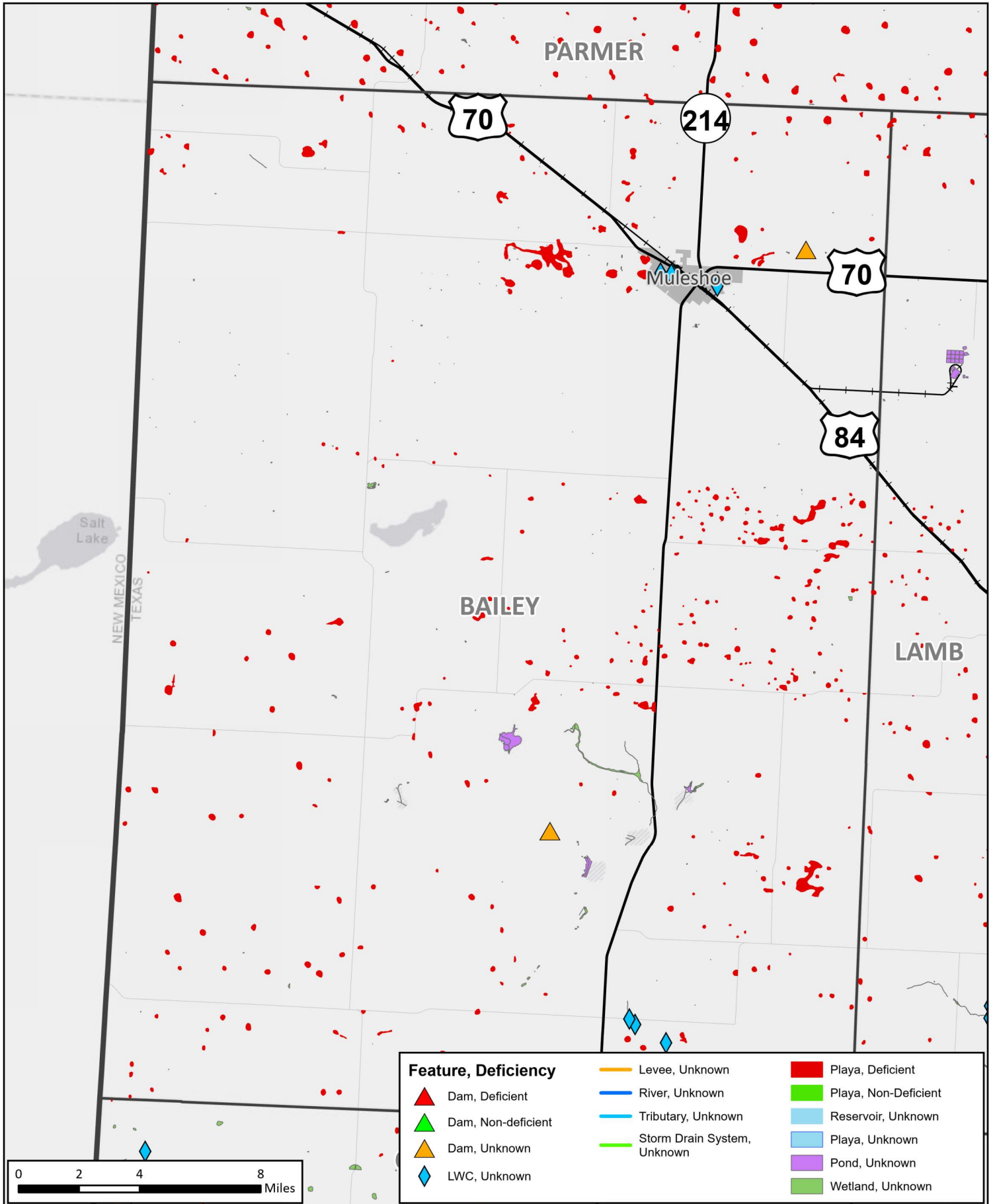
0 2 4 8 Miles



Function of Flood Mitigation Features

REGION 7 UPPER BRAZOS
2023 REGIONAL FLOOD PLAN

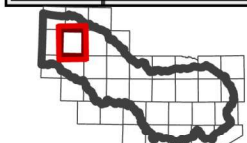
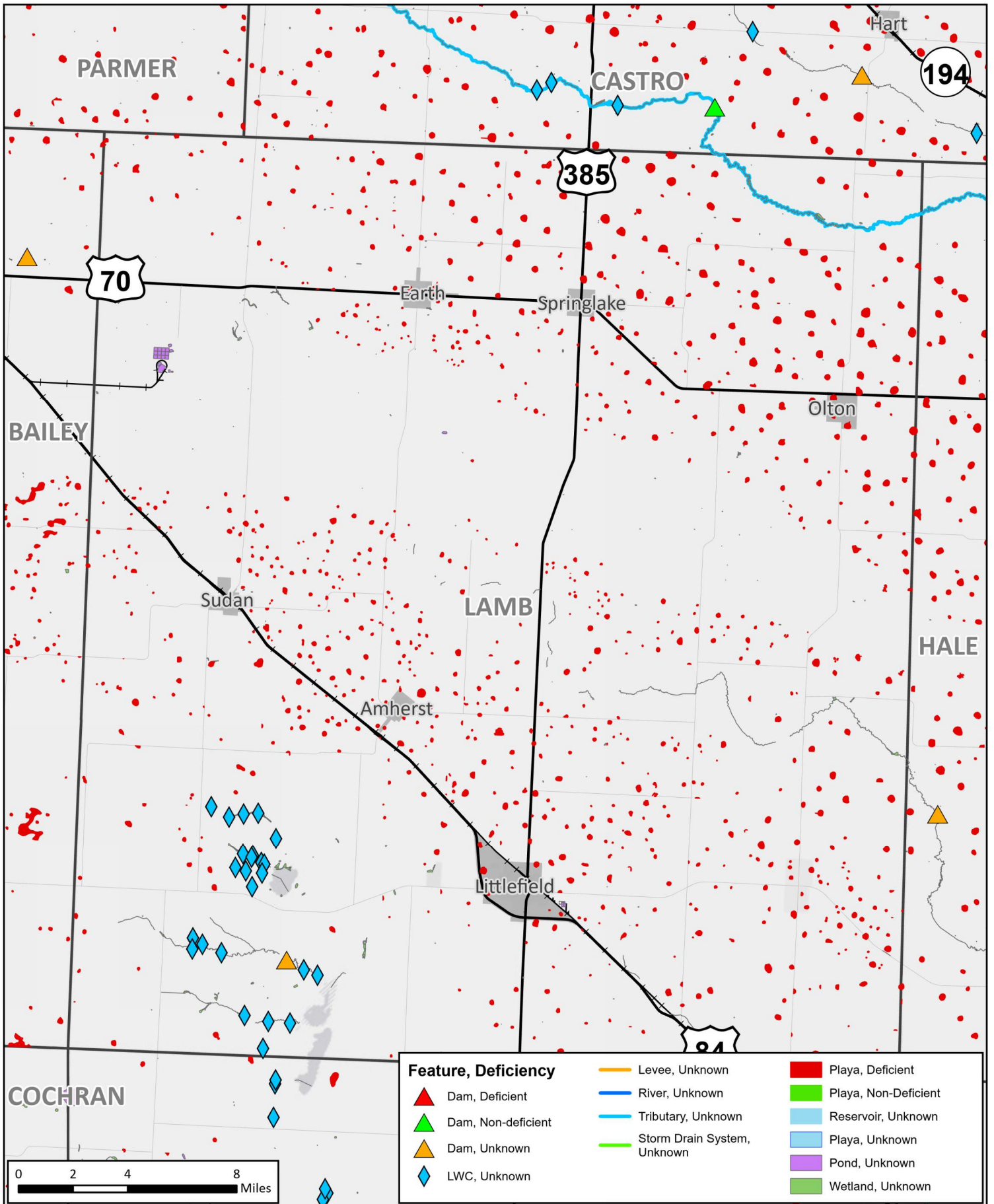
MAP 03
Swisher
County



Function of Flood Mitigation Features

REGION 7 UPPER BRAZOS
2023 REGIONAL FLOOD PLAN

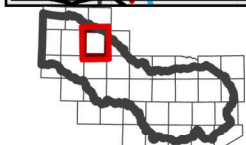
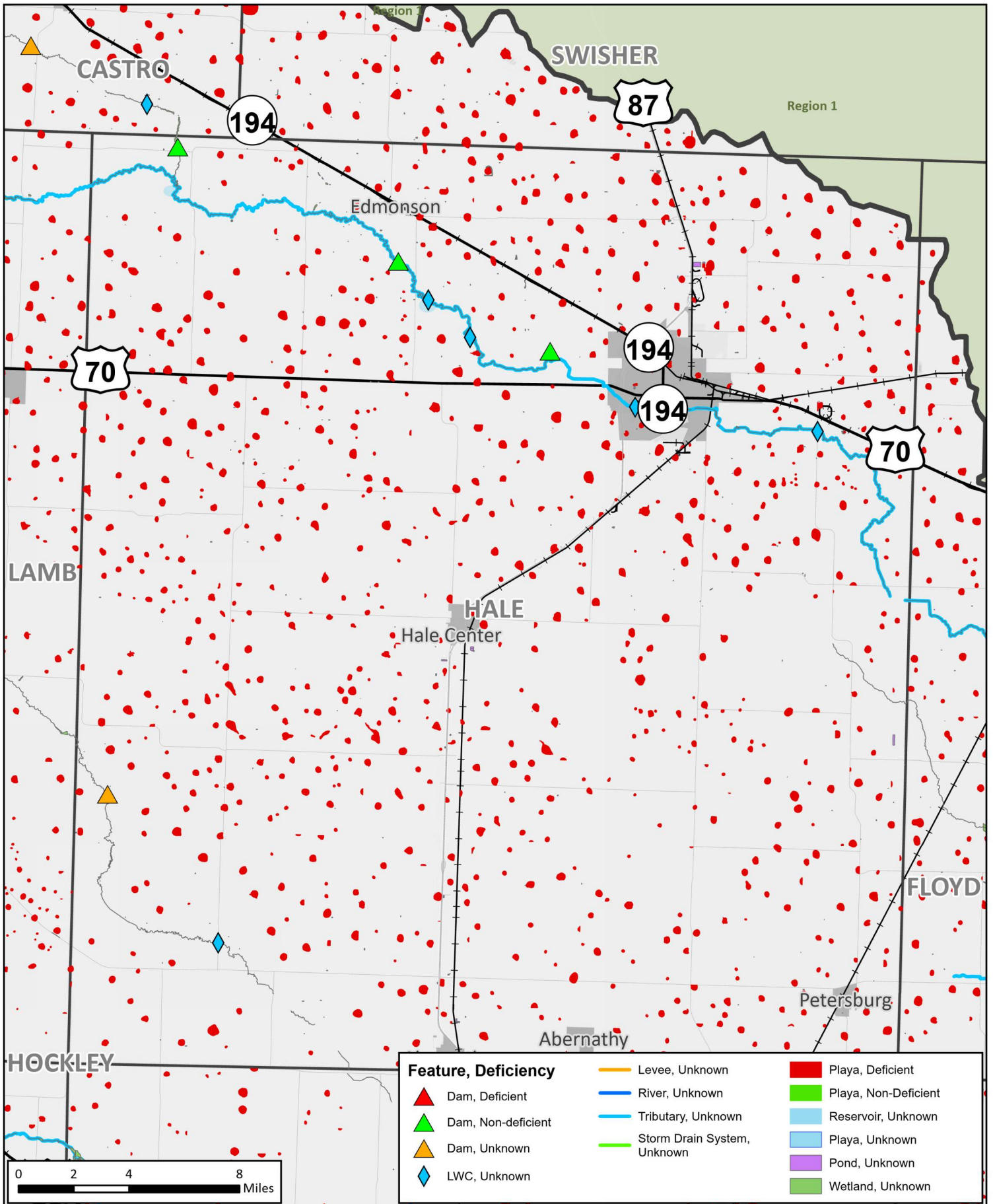
MAP 03
Bailey
County



Function of Flood Mitigation Features

REGION 7 UPPER BRAZOS
2023 REGIONAL FLOOD PLAN

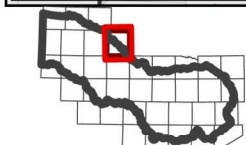
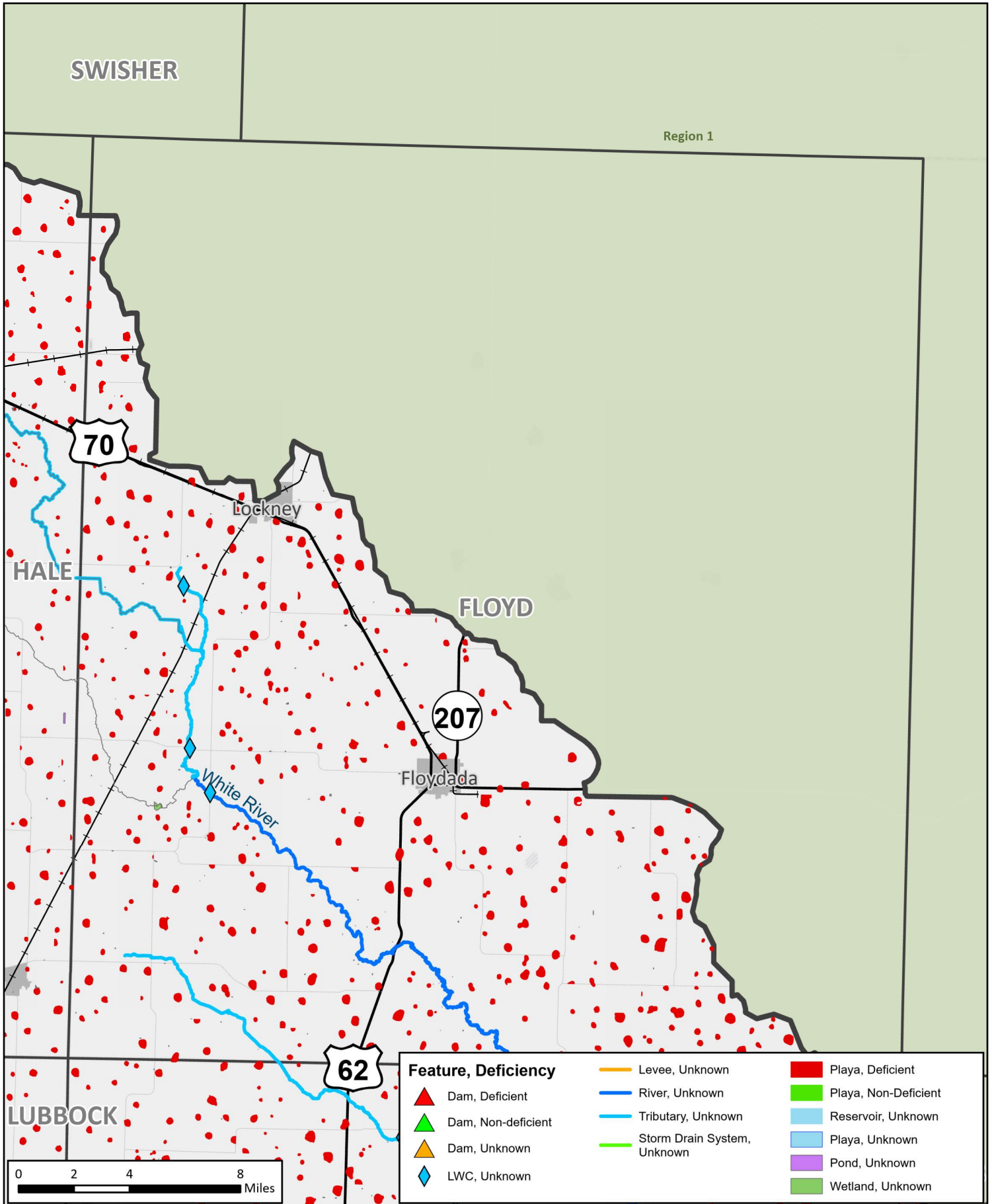
MAP 03
Lamb County



Function of Flood Mitigation Features

REGION 7 UPPER BRAZOS
2023 REGIONAL FLOOD PLAN

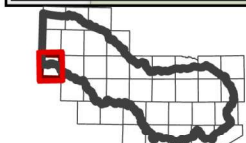
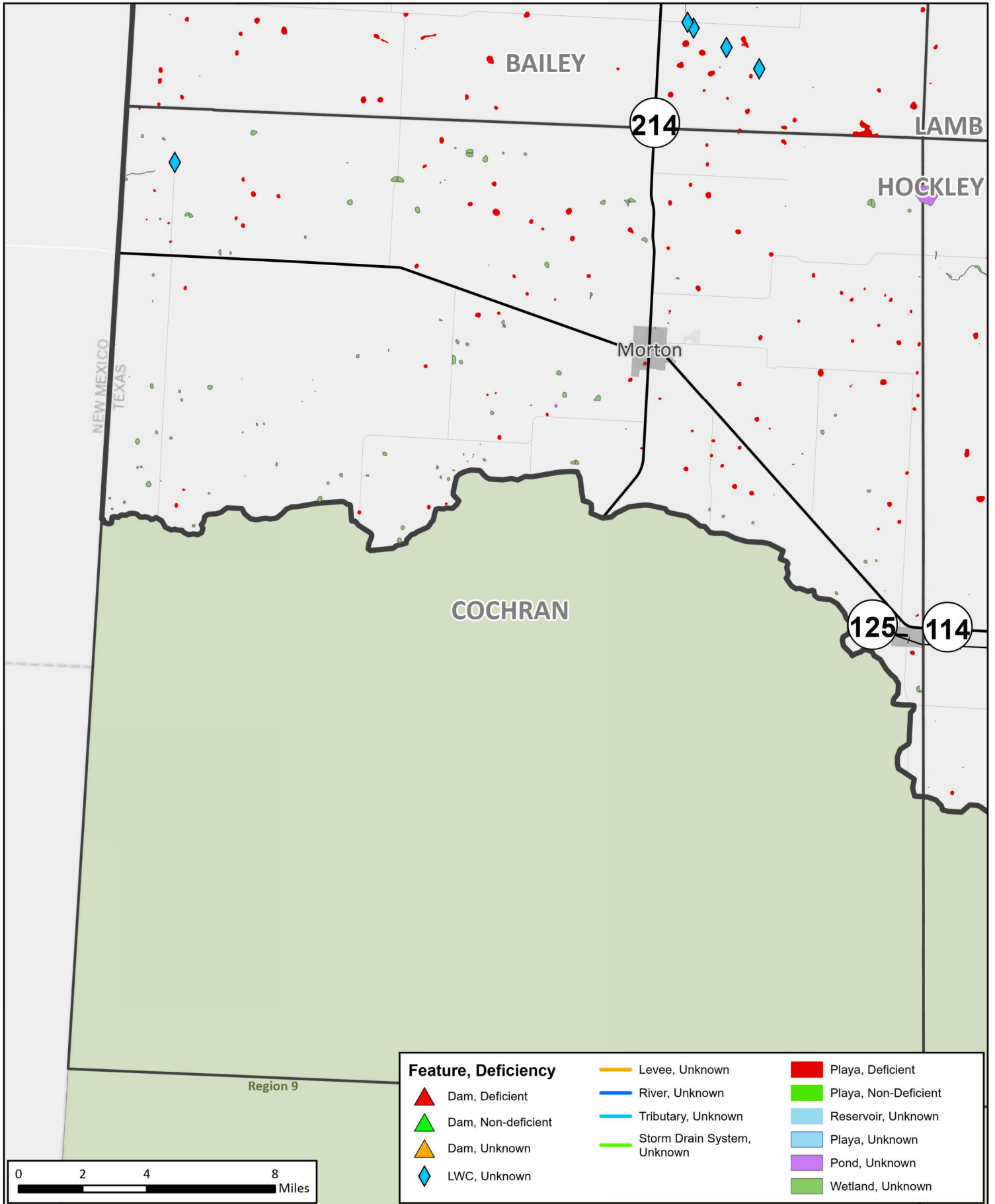
MAP 03
Hale
County



Function of Flood Mitigation Features

REGION 7 UPPER BRAZOS
2023 REGIONAL FLOOD PLAN

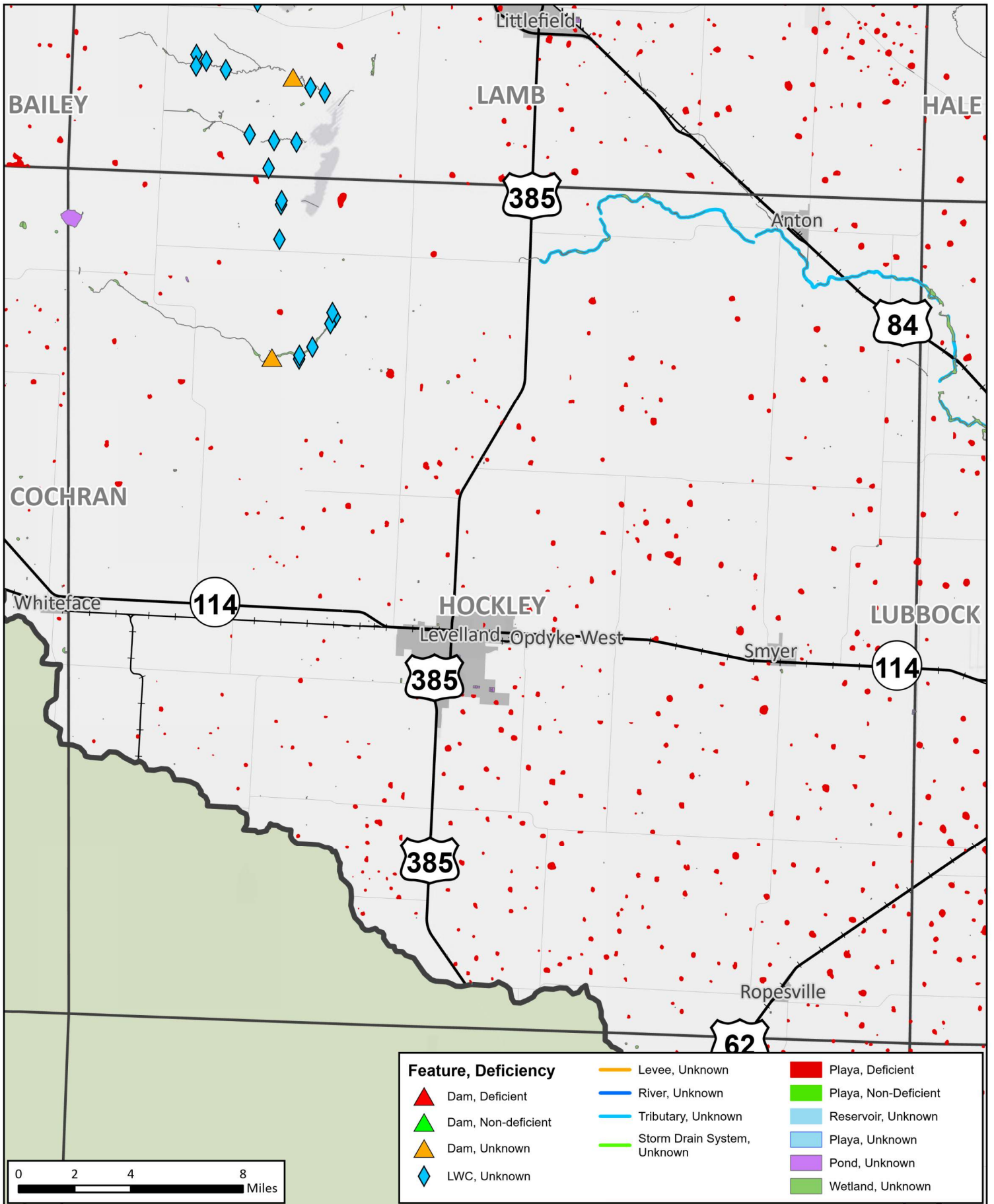
MAP 03
Floyd
County



Function of Flood Mitigation Features

REGION 7 UPPER BRAZOS
2023 REGIONAL FLOOD PLAN

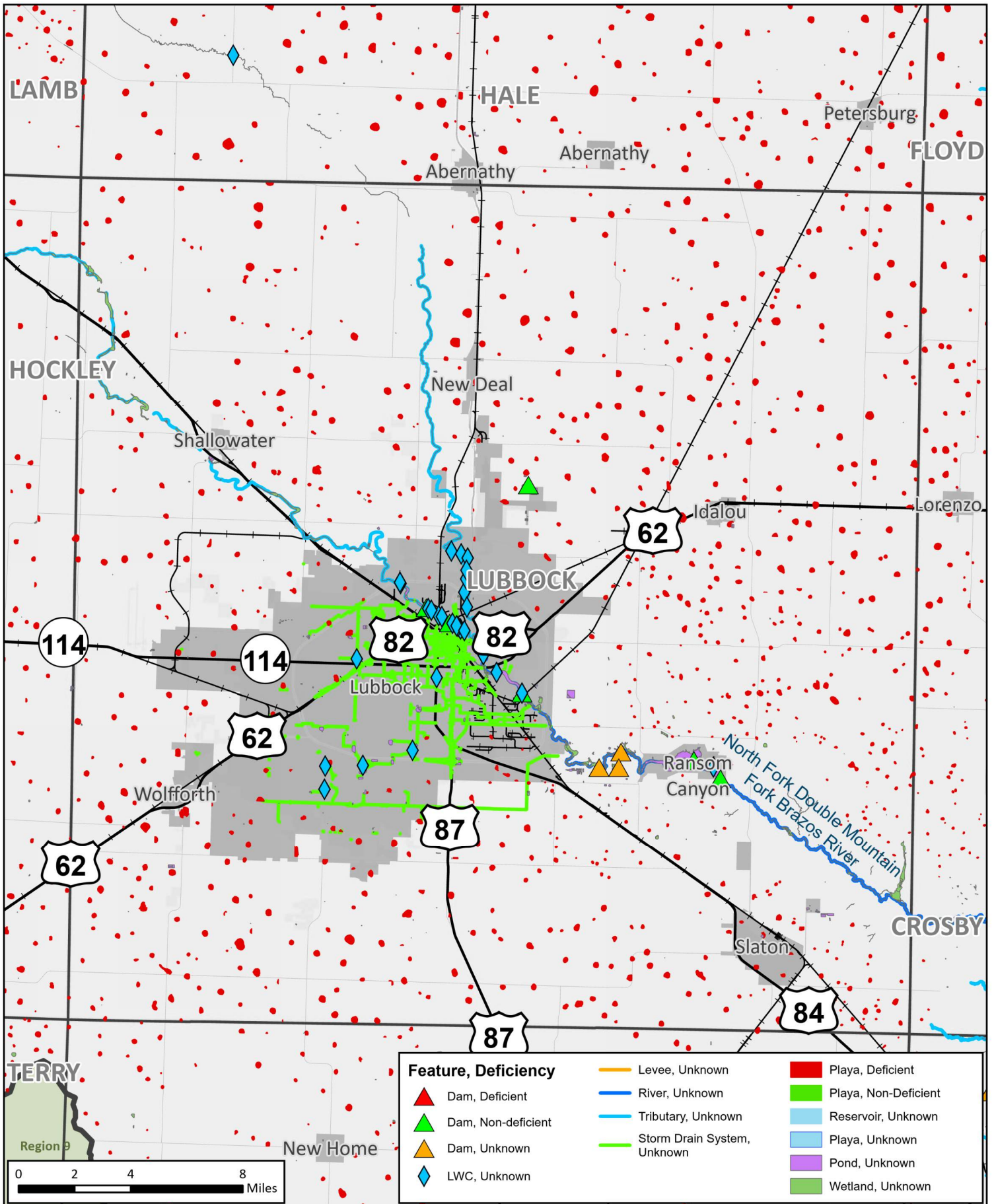
MAP 03
Cochran
County



Function of Flood Mitigation Features

REGION 7 UPPER BRAZOS
2023 REGIONAL FLOOD PLAN

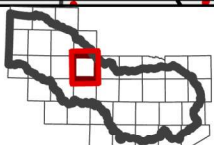
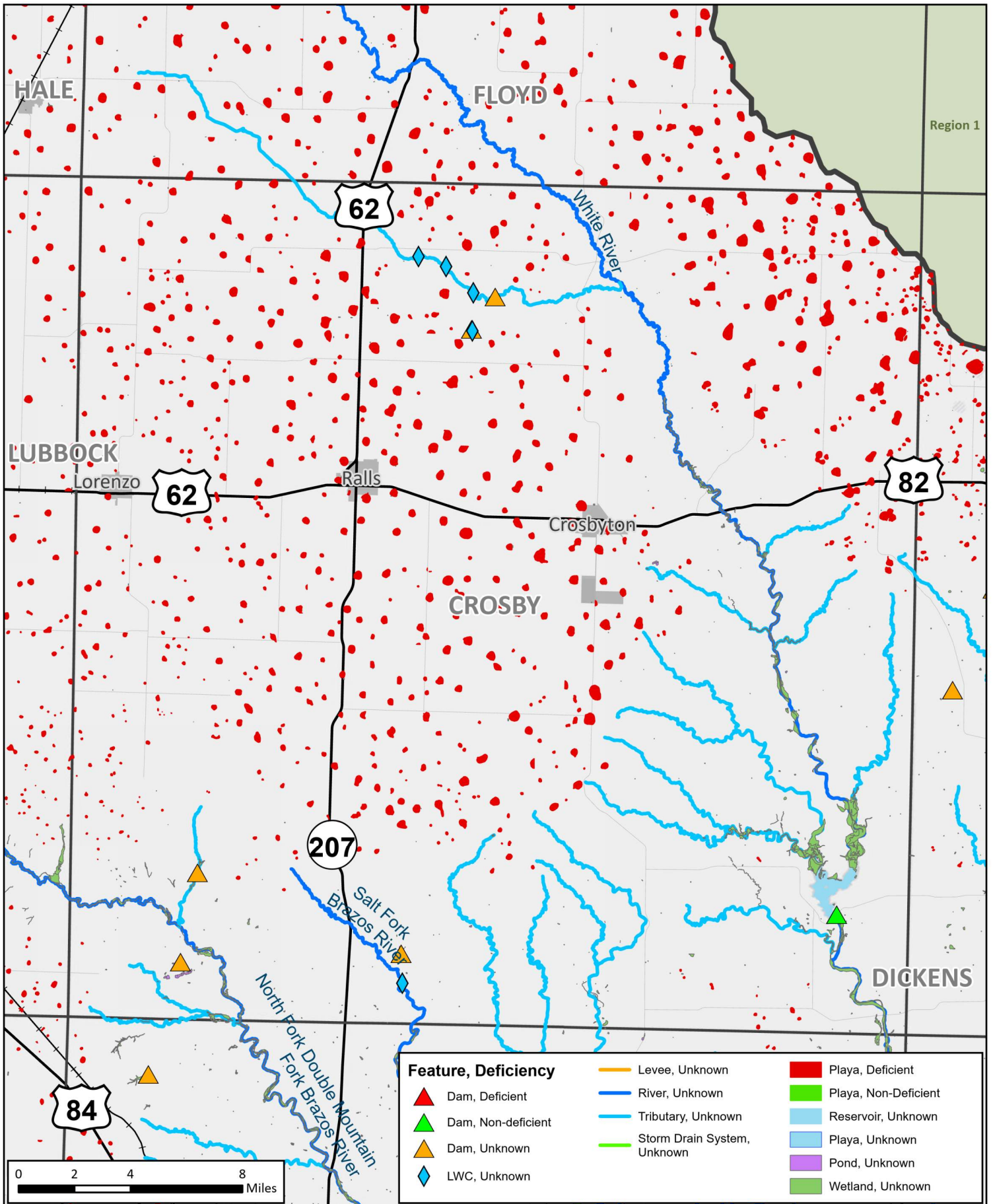
MAP 03
Hockley County



Function of Flood Mitigation Features

REGION 7 UPPER BRAZOS
2023 REGIONAL FLOOD PLAN

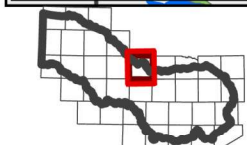
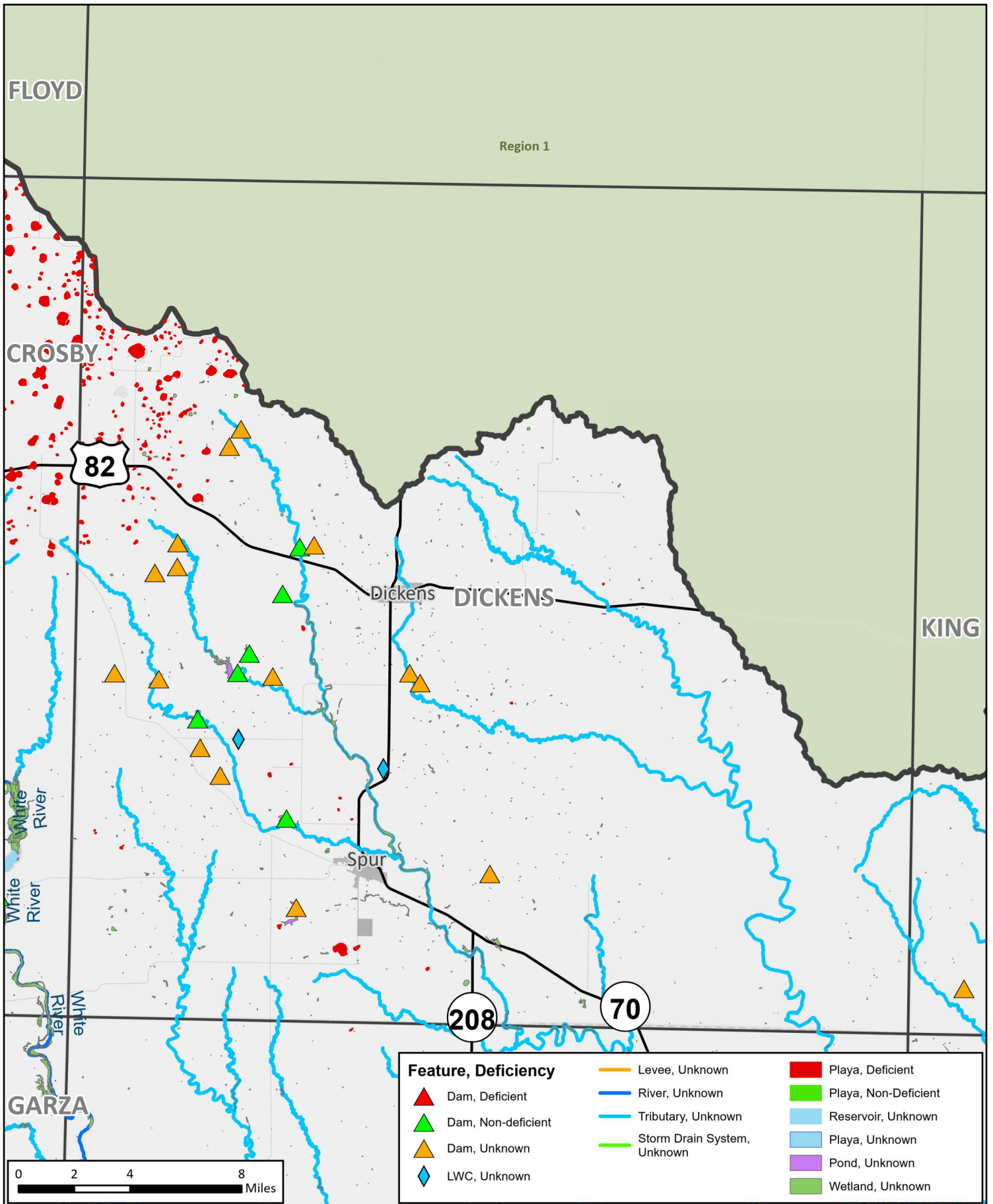
MAP 03
Lubbock County



Function of Flood Mitigation Features

REGION 7 UPPER BRAZOS
2023 REGIONAL FLOOD PLAN

MAP 03
Crosby
County



Function of Flood Mitigation Features

REGION 7 UPPER BRAZOS
2023 REGIONAL FLOOD PLAN

MAP 03
Dickens
County

Region 1

KING

KNOX

DICKENS

KENT

82

222

83


Brazos River

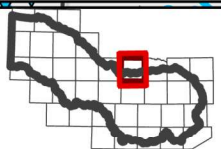
Salt Fork

Feature, Deficiency

-  Dam, Deficient
-  Dam, Non-deficient
-  Dam, Unknown
-  LWC, Unknown

-  Levee, Unknown
-  River, Unknown
-  Tributary, Unknown
-  Storm Drain System, Unknown

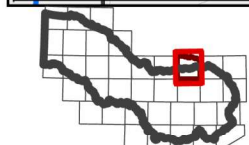
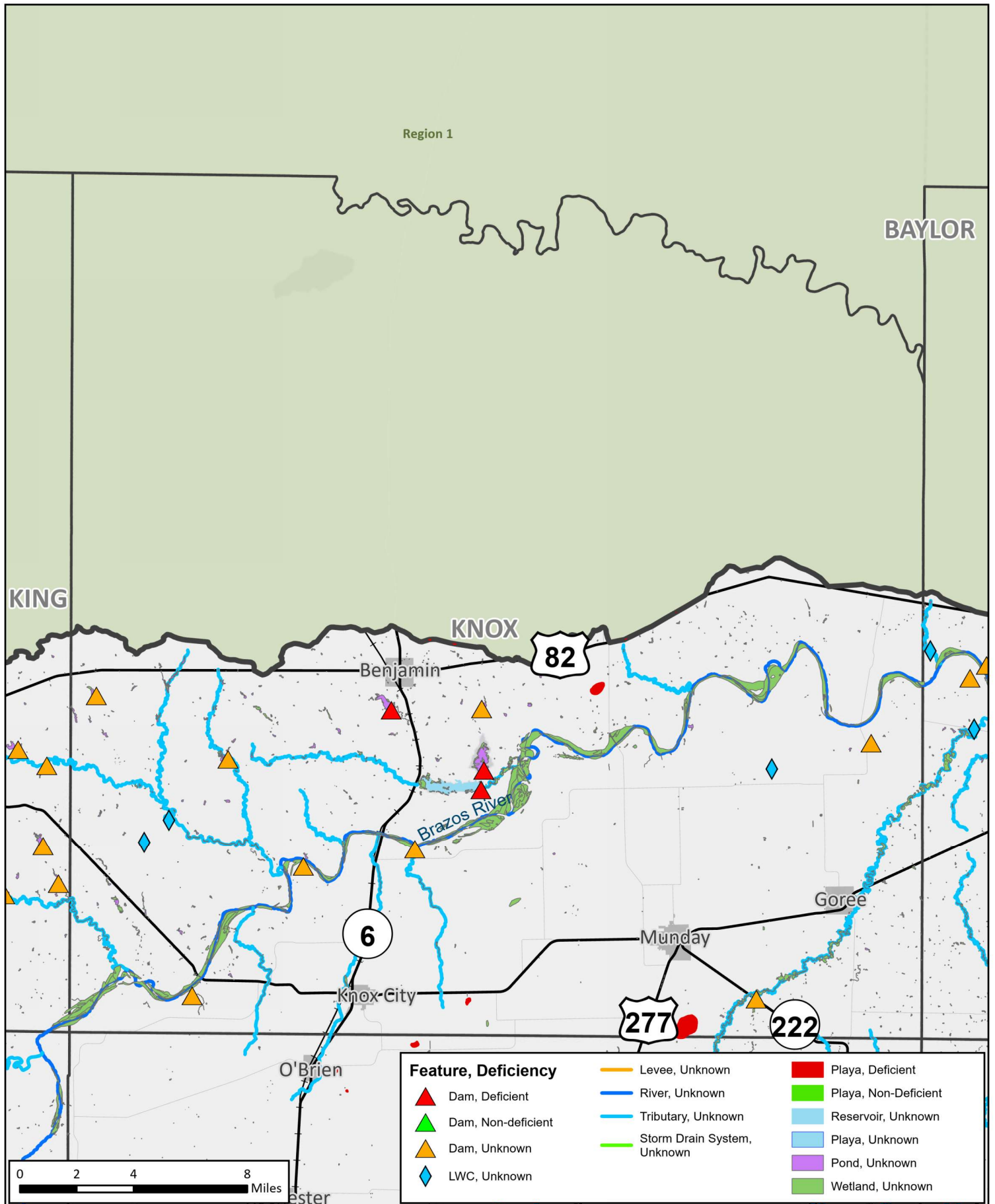
-  Playa, Deficient
-  Playa, Non-Deficient
-  Reservoir, Unknown
-  Playa, Unknown
-  Pond, Unknown
-  Wetland, Unknown



Function of Flood Mitigation Features

REGION 7 UPPER BRAZOS
2023 REGIONAL FLOOD PLAN

MAP 03
King County



Function of Flood Mitigation Features

REGION 7 UPPER BRAZOS
2023 REGIONAL FLOOD PLAN

MAP 03
**Knox
County**

Region 1

Lake Kemp

BAYLOR

KNOX

ARCHER

HASKELL

Millers Creek

Brazos River

Megargel

Feature, Deficiency

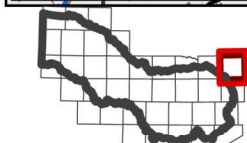
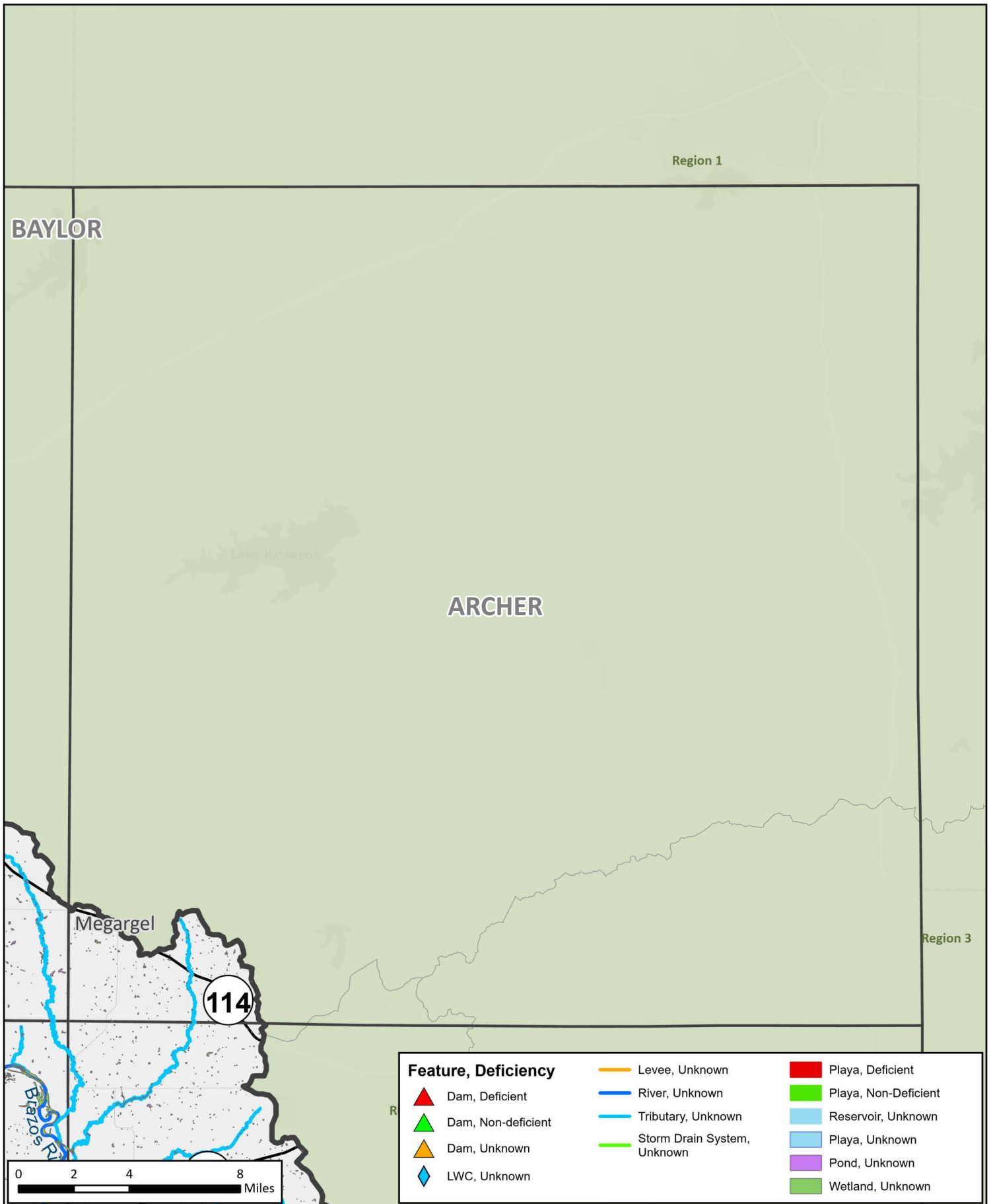
- | | | |
|--|---|--|
|  Dam, Deficient |  Levee, Unknown |  Playa, Deficient |
|  Dam, Non-deficient |  River, Unknown |  Playa, Non-Deficient |
|  Dam, Unknown |  Tributary, Unknown |  Reservoir, Unknown |
|  LWC, Unknown |  Storm Drain System, Unknown |  Pond, Unknown |
| | |  Wetland, Unknown |



Function of Flood Mitigation Features

REGION 7 UPPER BRAZOS
2023 REGIONAL FLOOD PLAN

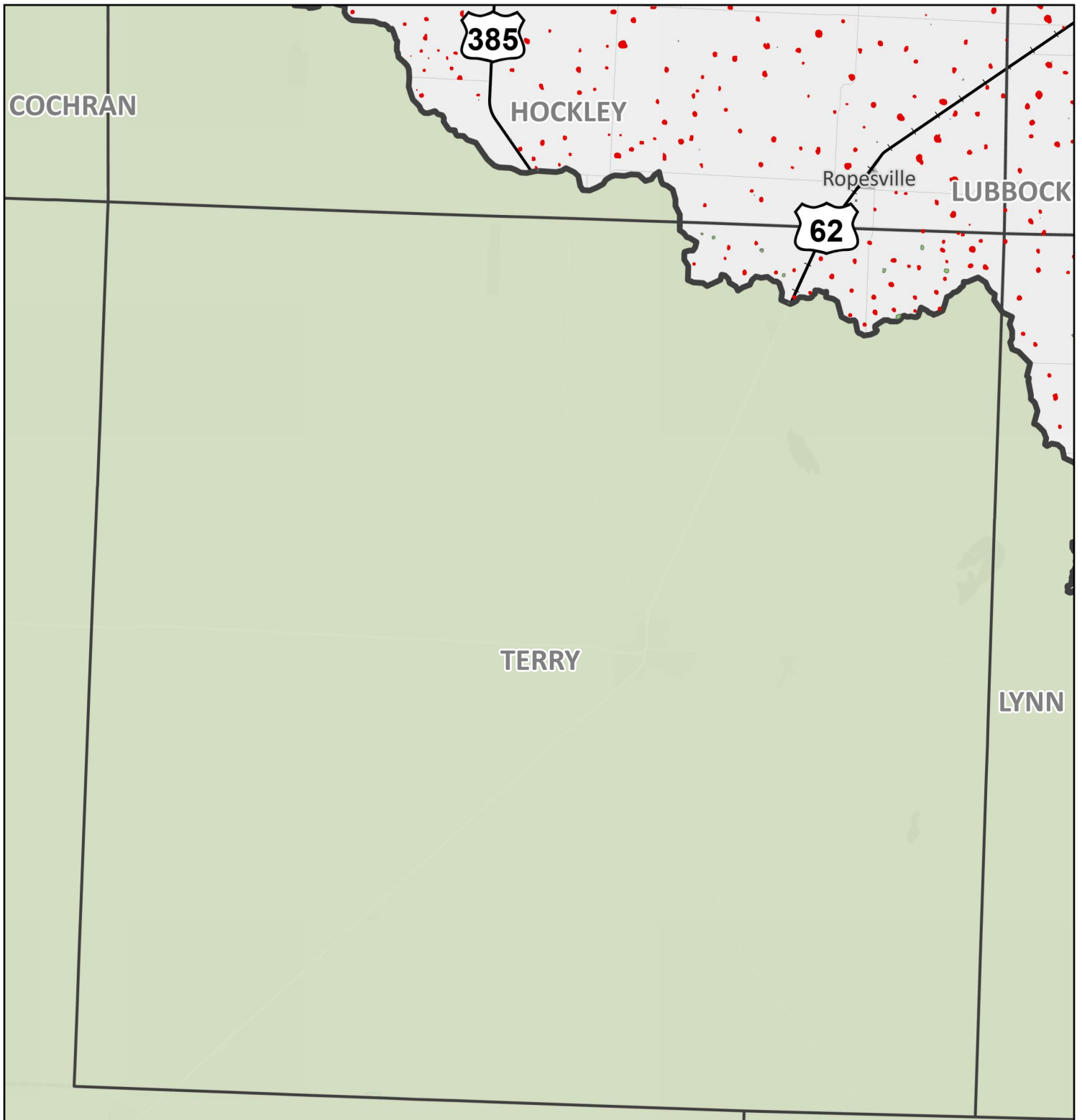
MAP 03
Baylor County



Function of Flood Mitigation Features

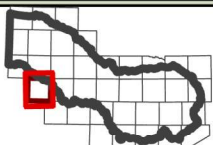

REGION 7 UPPER BRAZOS
2023 REGIONAL FLOOD PLAN

MAP 03
Archer
County



Region 9

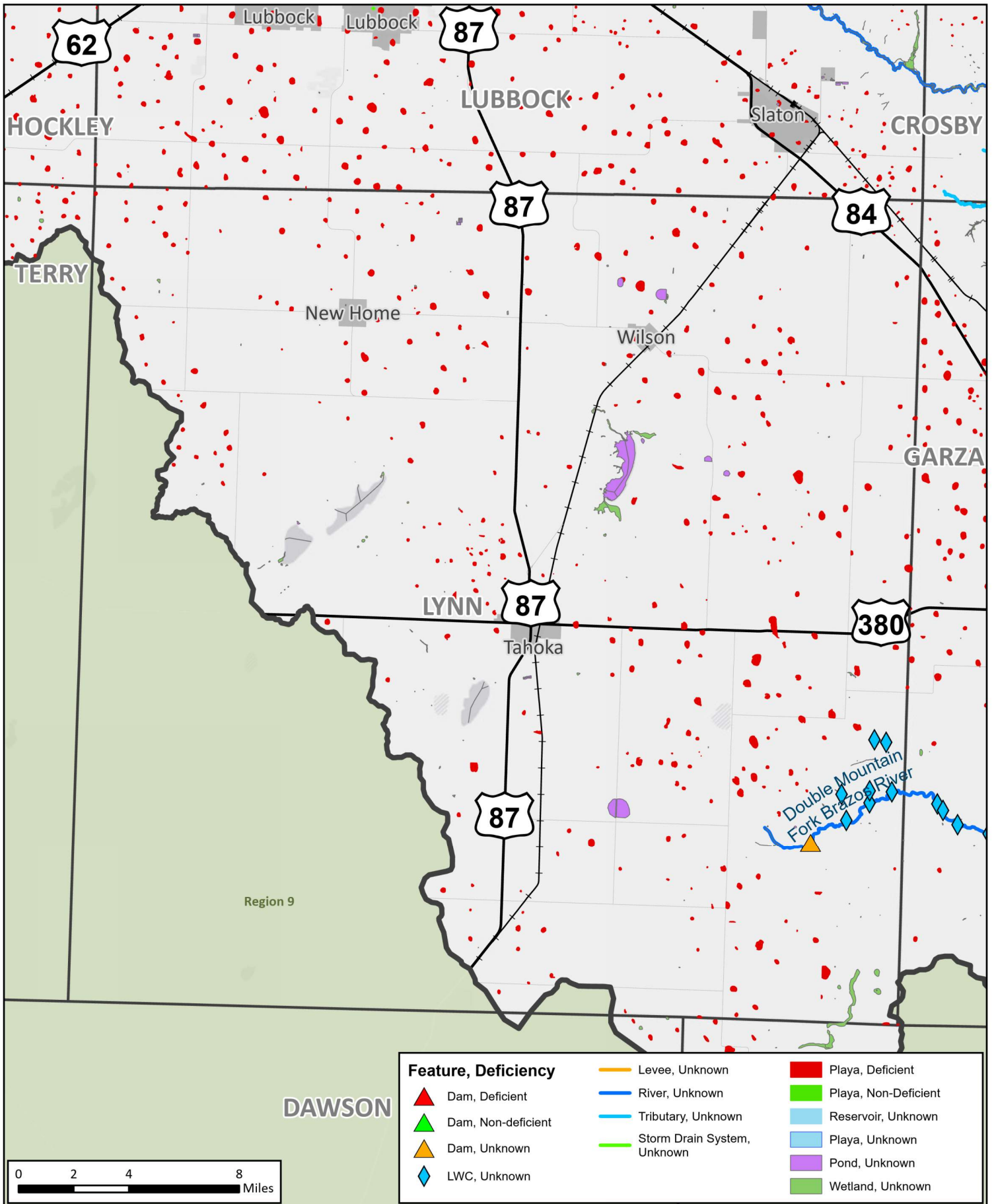
Feature, Deficiency			
	Dam, Deficient		Playa, Deficient
	Dam, Non-deficient		Playa, Non-Deficient
	Dam, Unknown		Reservoir, Unknown
	LWC, Unknown		Pond, Unknown
	Levee, Unknown		Wetland, Unknown
	River, Unknown		
	Tributary, Unknown		
	Storm Drain System, Unknown		



Function of Flood Mitigation Features

REGION 7 UPPER BRAZOS
2023 REGIONAL FLOOD PLAN

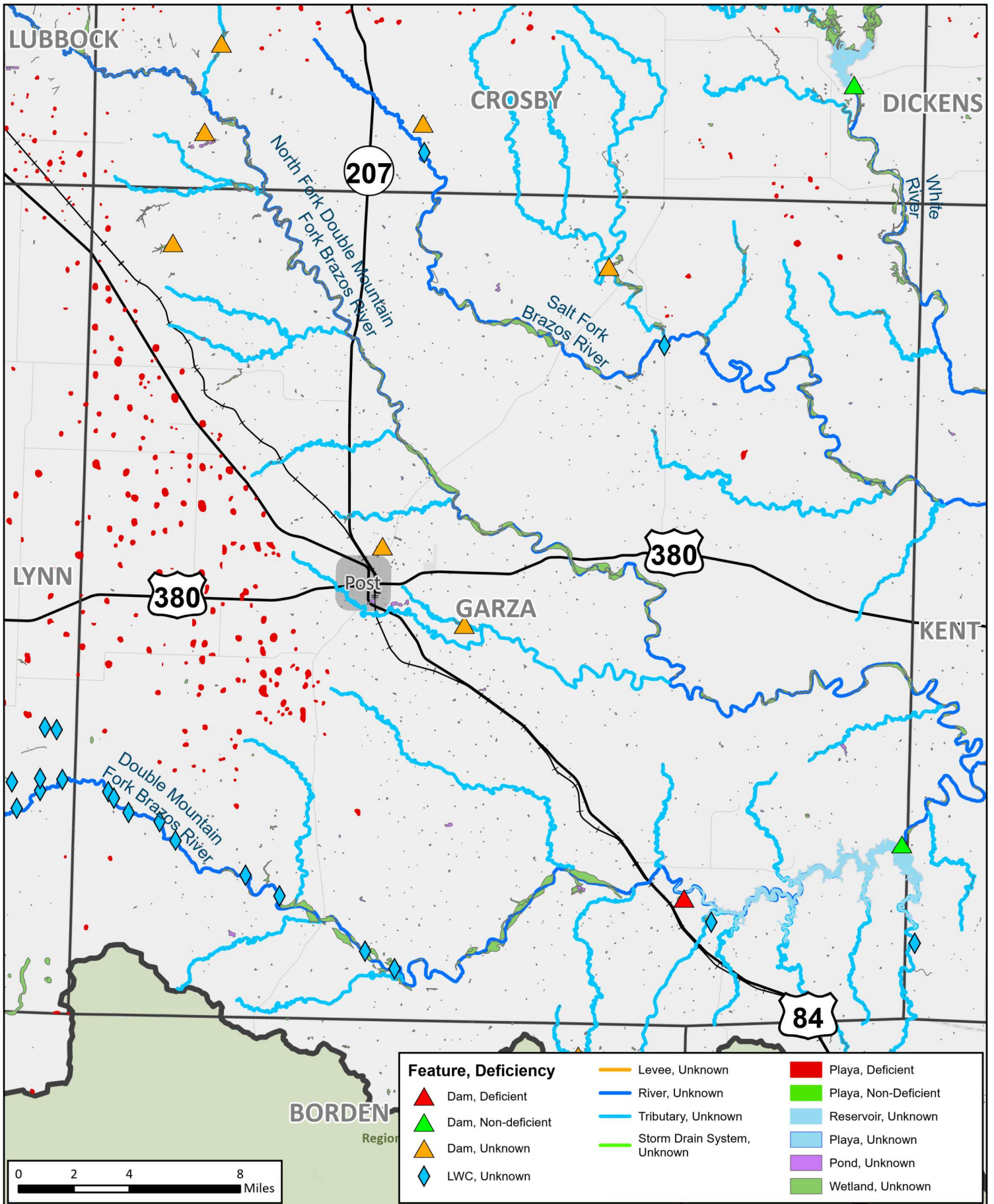
MAP 03
Terry
County



Function of Flood Mitigation Features

REGION 7 UPPER BRAZOS
2023 REGIONAL FLOOD PLAN

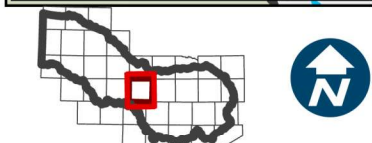
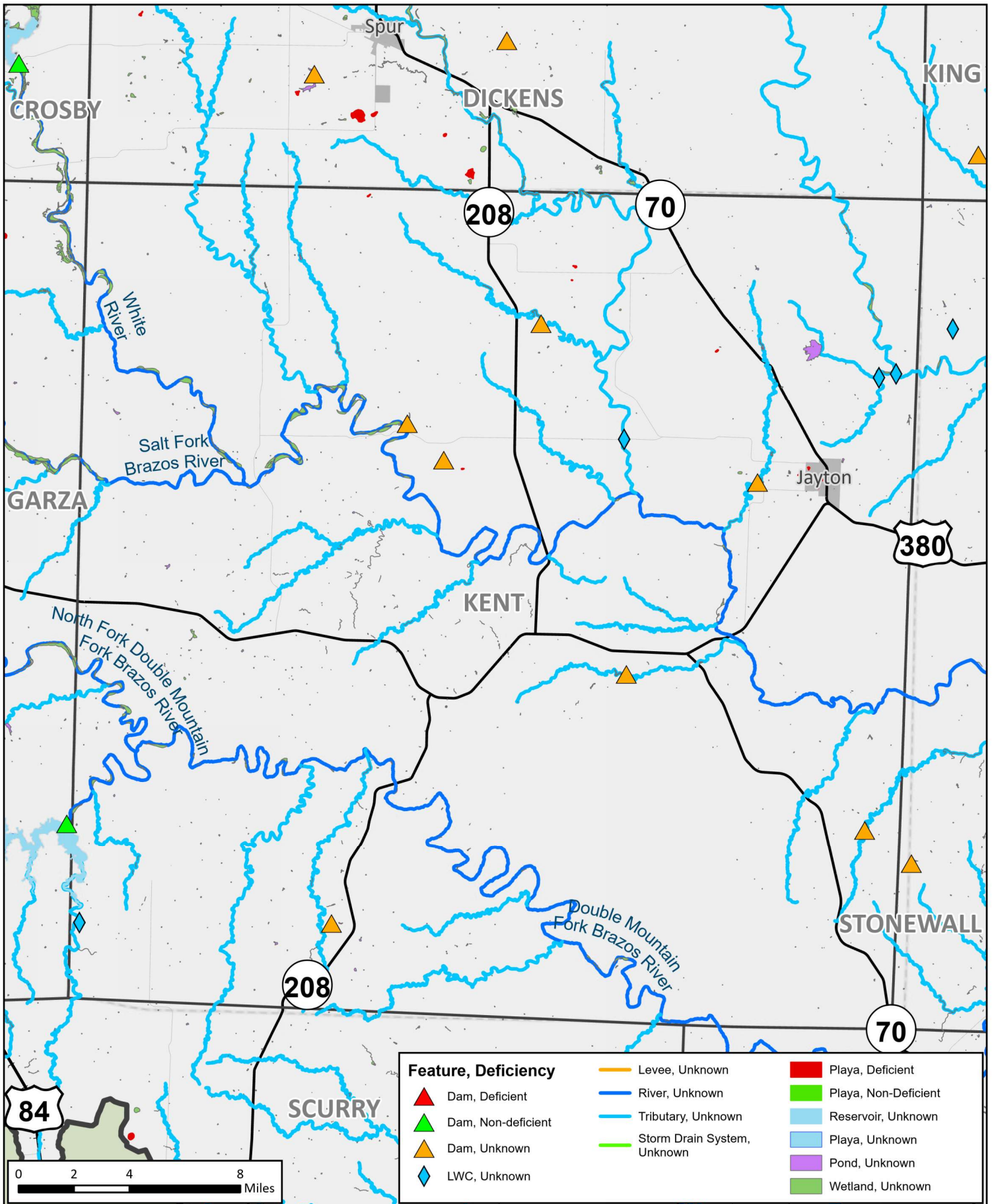
MAP 03
Lynn
County



Function of Flood Mitigation Features

REGION 7 UPPER BRAZOS
2023 REGIONAL FLOOD PLAN

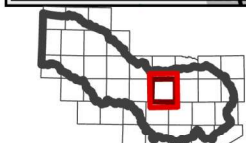
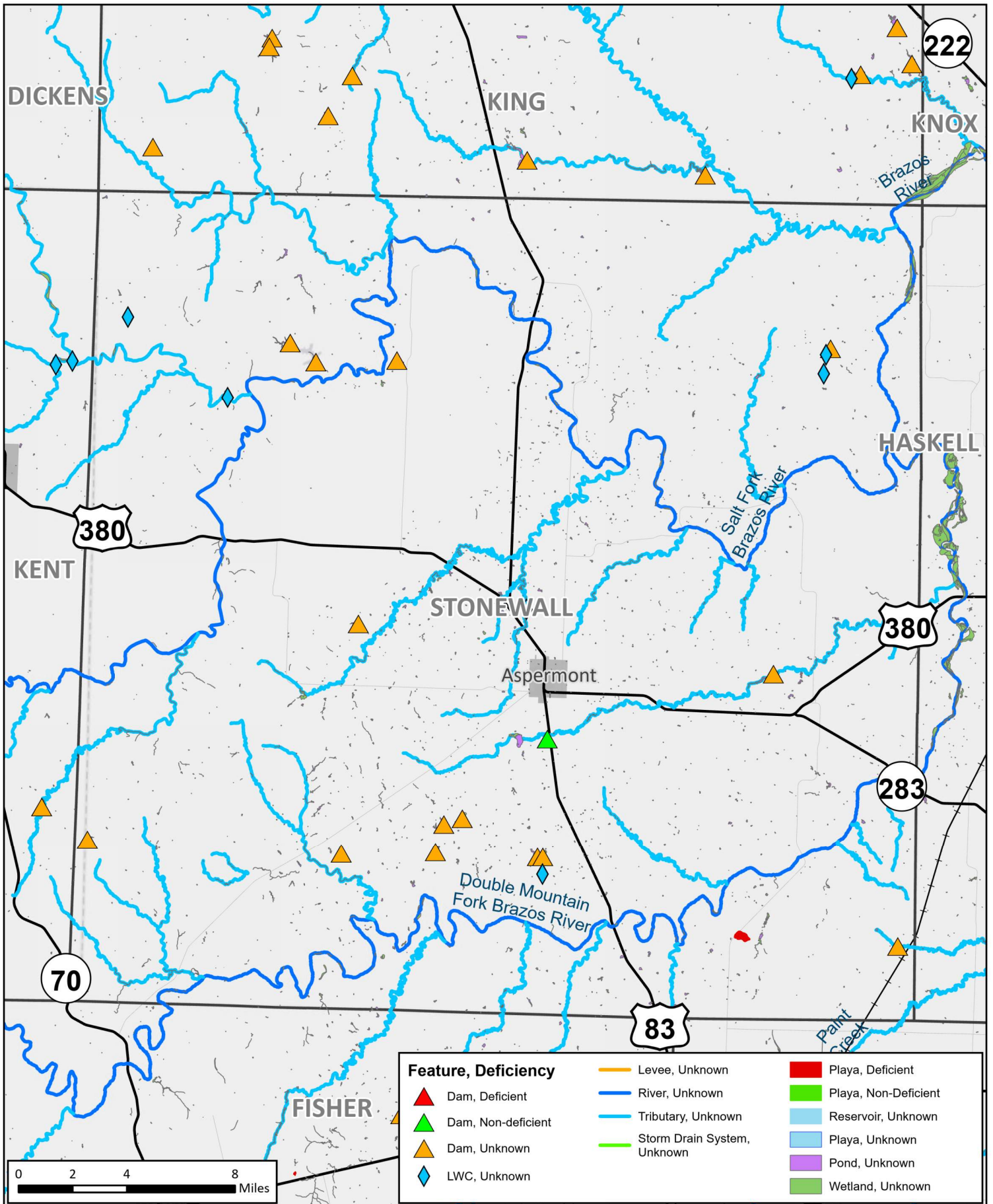
MAP 03
Garza
County



Function of Flood Mitigation Features

REGION 7 UPPER BRAZOS
2023 REGIONAL FLOOD PLAN

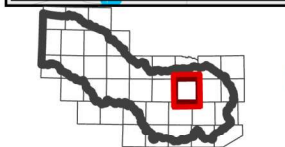
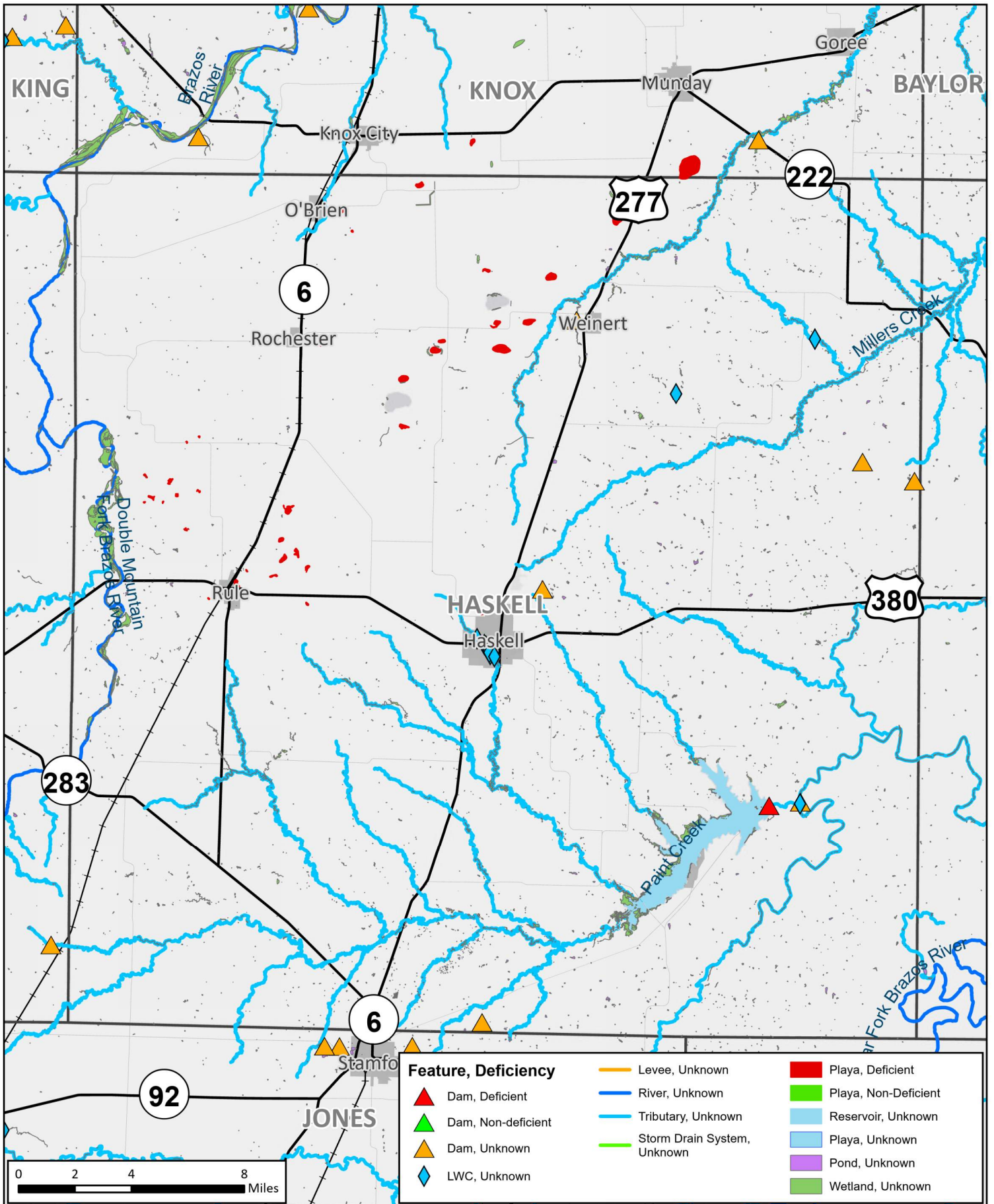
MAP 03
Kent County



Function of Flood Mitigation Features

REGION 7 UPPER BRAZOS
2023 REGIONAL FLOOD PLAN

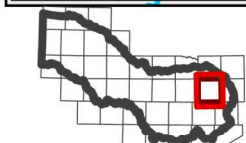
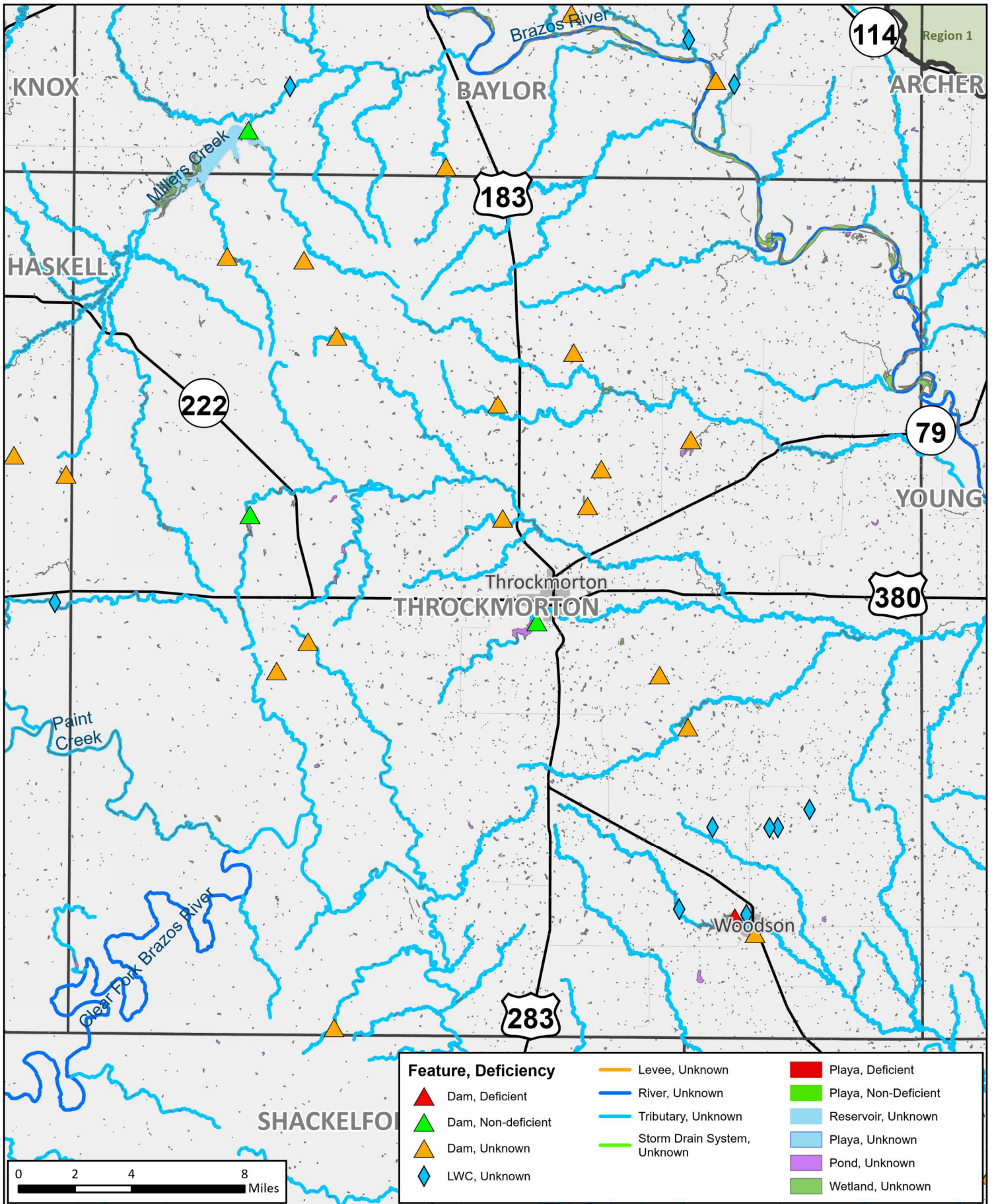
MAP 03
Stonewall
County



Function of Flood Mitigation Features

REGION 7 UPPER BRAZOS
2023 REGIONAL FLOOD PLAN

MAP 03
Haskell
County

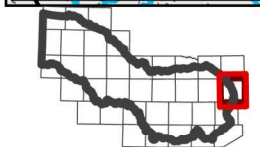
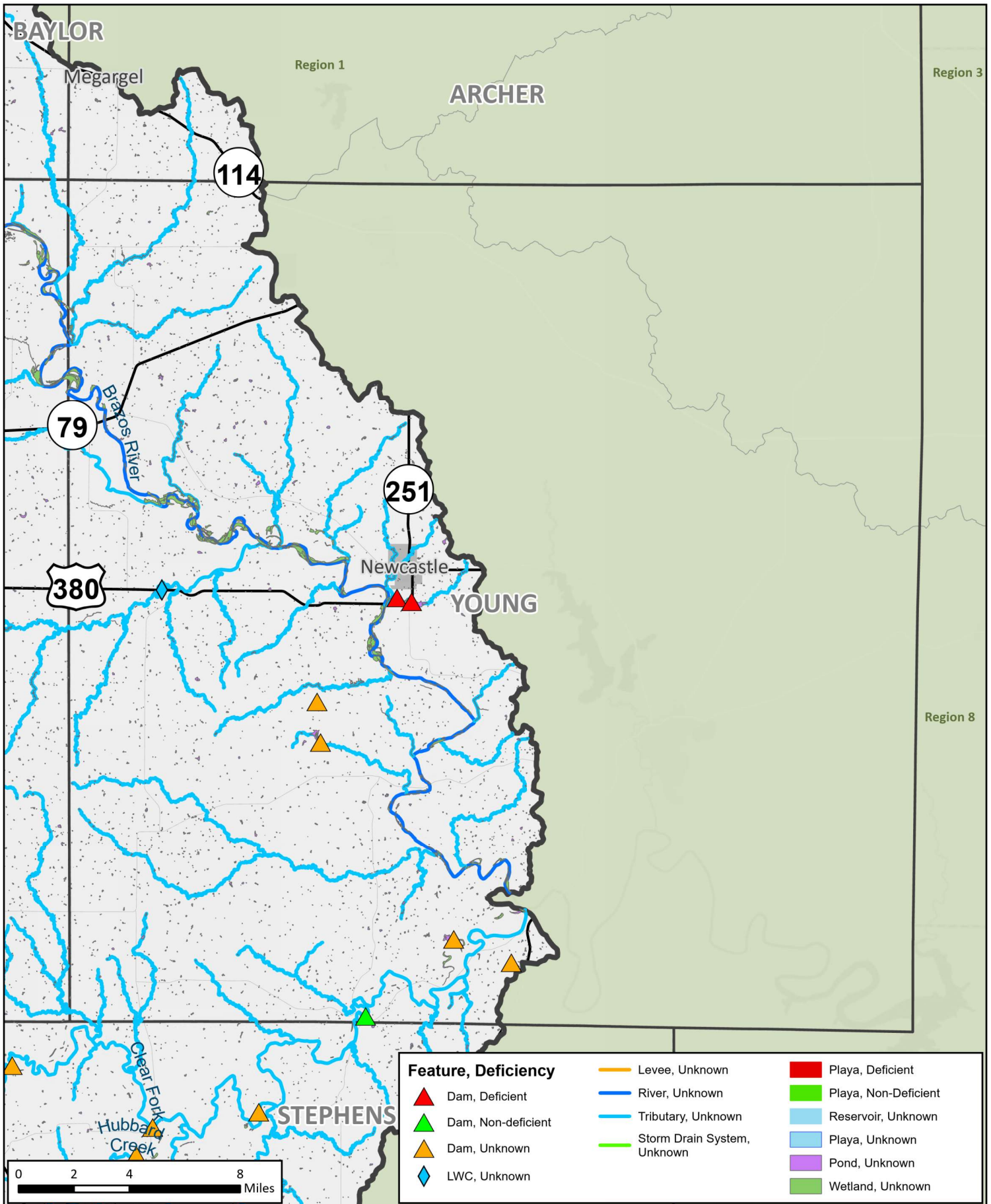


Function of Flood Mitigation Features

REGION 7 UPPER BRAZOS
2023 REGIONAL FLOOD PLAN

MAP 03

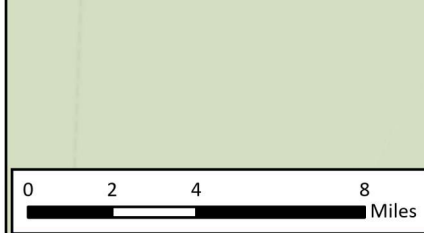
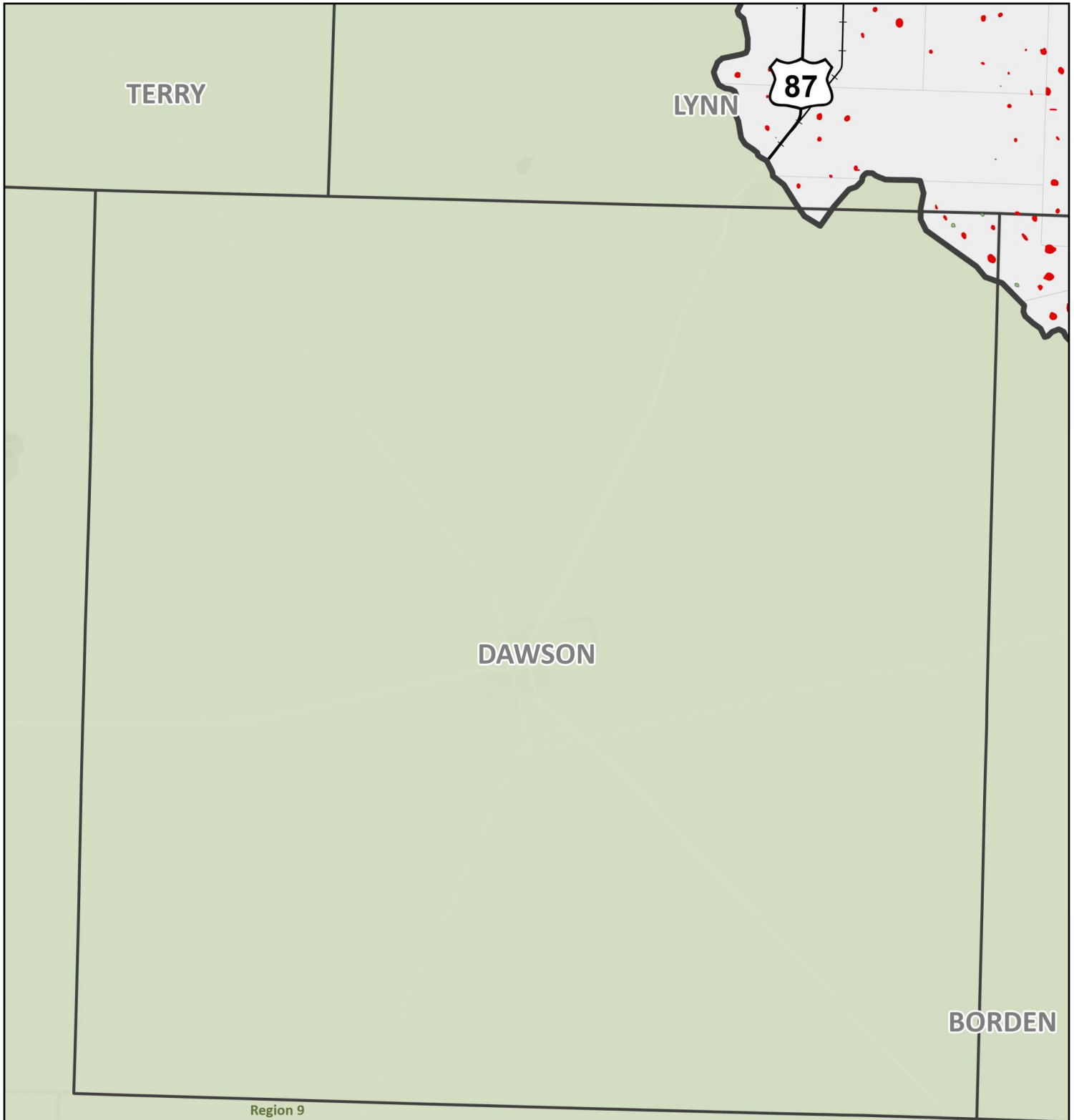
Throckmorton
County



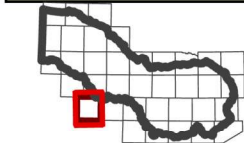
Function of Flood Mitigation Features

REGION 7 UPPER BRAZOS
2023 REGIONAL FLOOD PLAN

MAP 03
Young
County



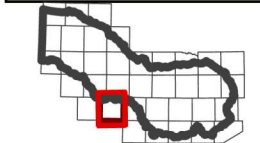
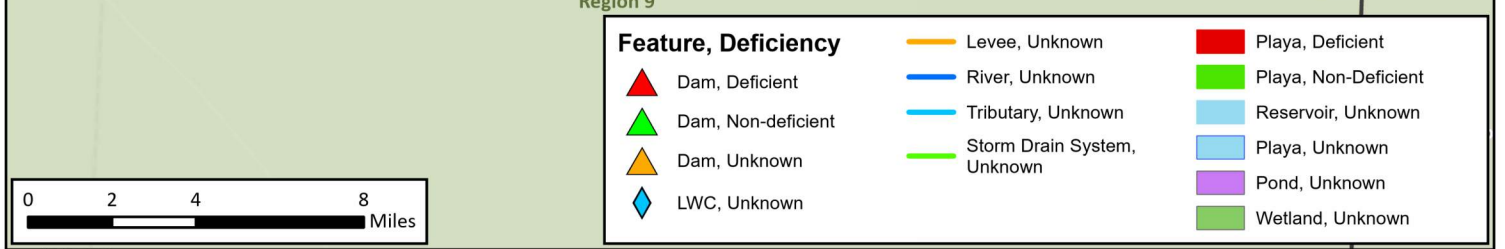
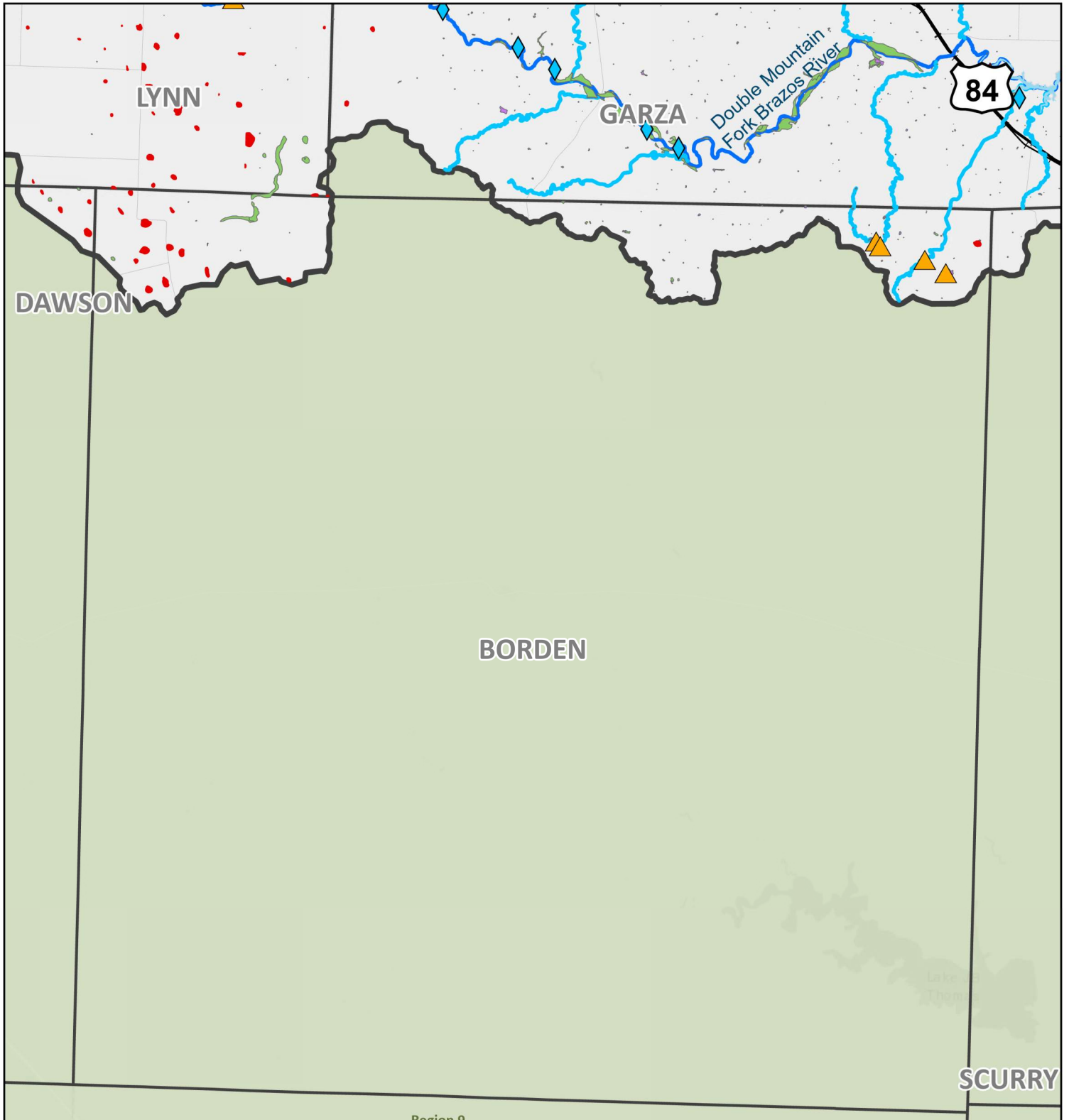
Feature, Deficiency			
	Dam, Deficient		Playa, Deficient
	Dam, Non-deficient		Playa, Non-Deficient
	Dam, Unknown		Reservoir, Unknown
	LWC, Unknown		Pond, Unknown
	Levee, Unknown		Wetland, Unknown
	River, Unknown		
	Tributary, Unknown		
	Storm Drain System, Unknown		



Function of Flood Mitigation Features

REGION 7 UPPER BRAZOS
2023 REGIONAL FLOOD PLAN

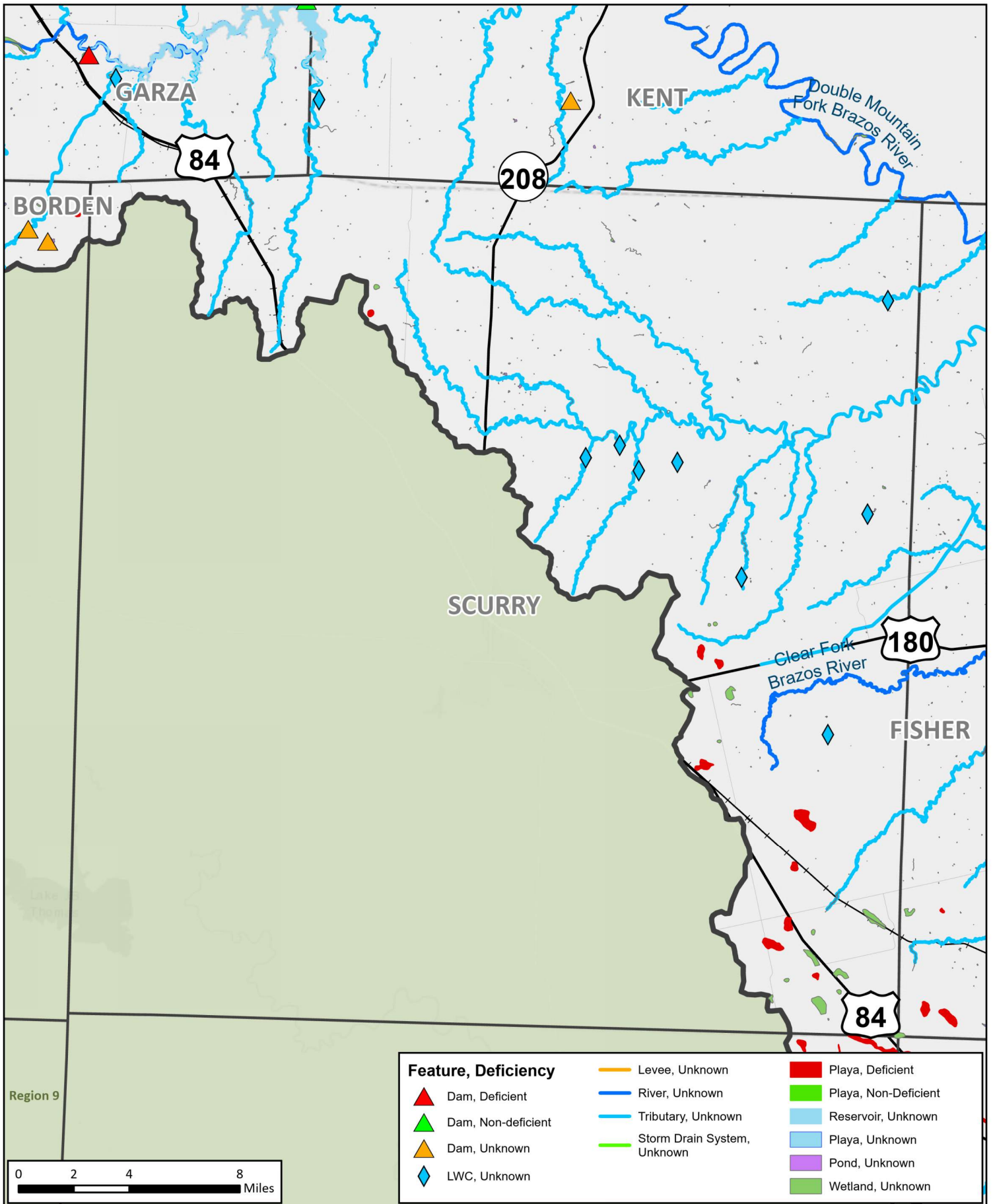
MAP 03
Dawson County



Function of Flood Mitigation Features

REGION 7 UPPER BRAZOS
2023 REGIONAL FLOOD PLAN

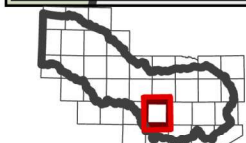
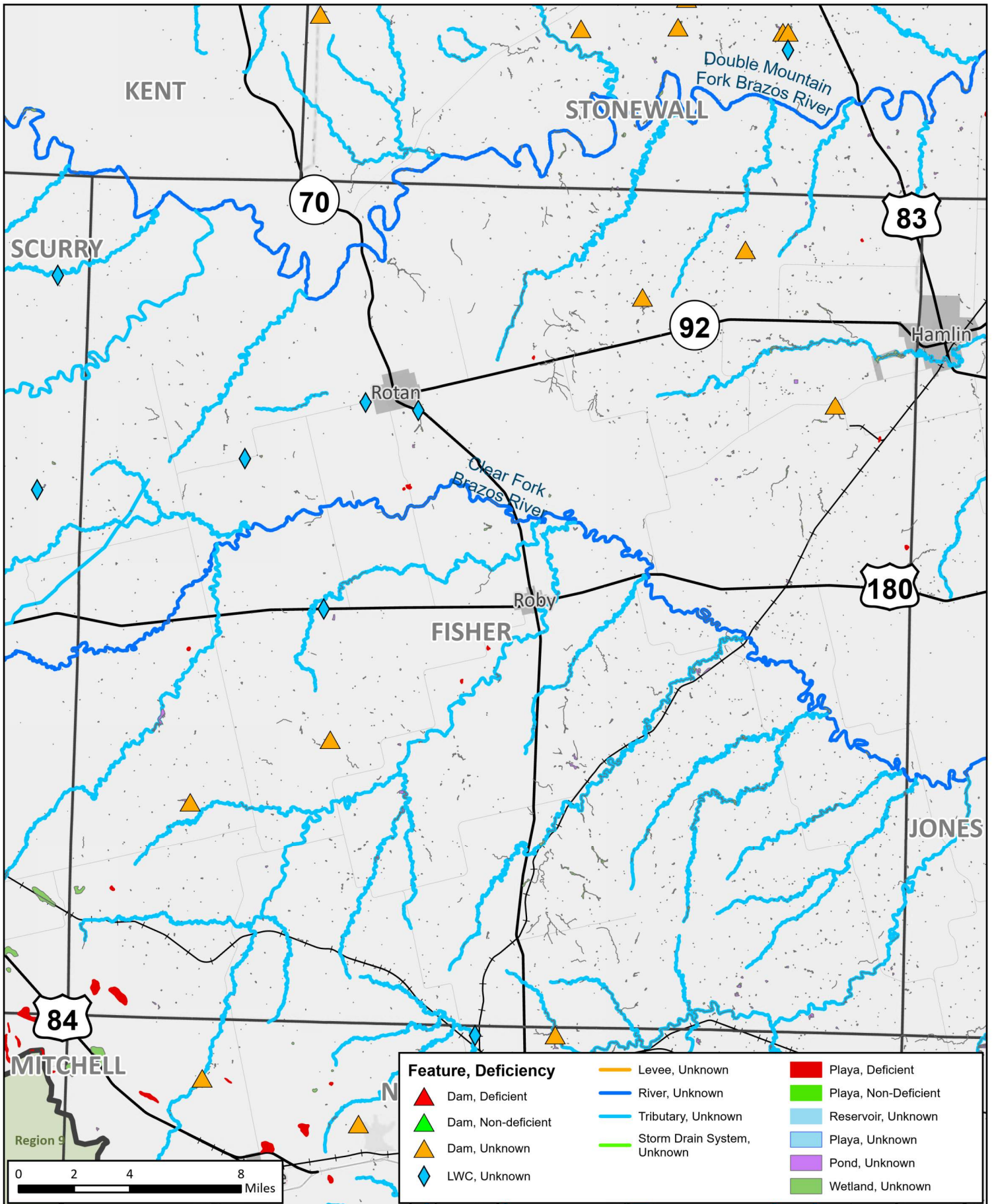
MAP 03
Borden
County



Function of Flood Mitigation Features

REGION 7 UPPER BRAZOS
2023 REGIONAL FLOOD PLAN

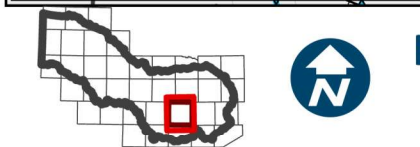
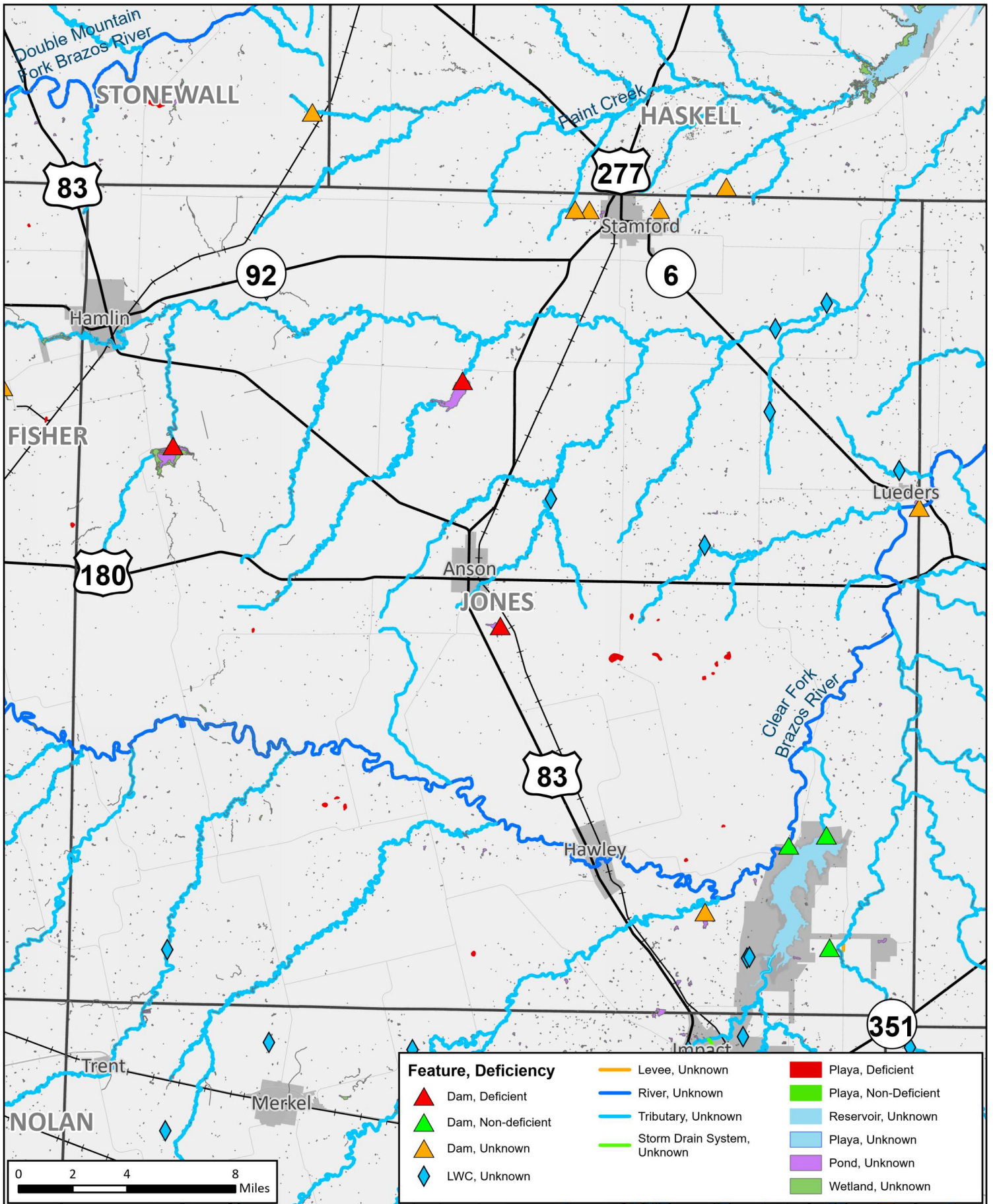
MAP 03
Scurry
County



Function of Flood Mitigation Features

REGION 7 UPPER BRAZOS
2023 REGIONAL FLOOD PLAN

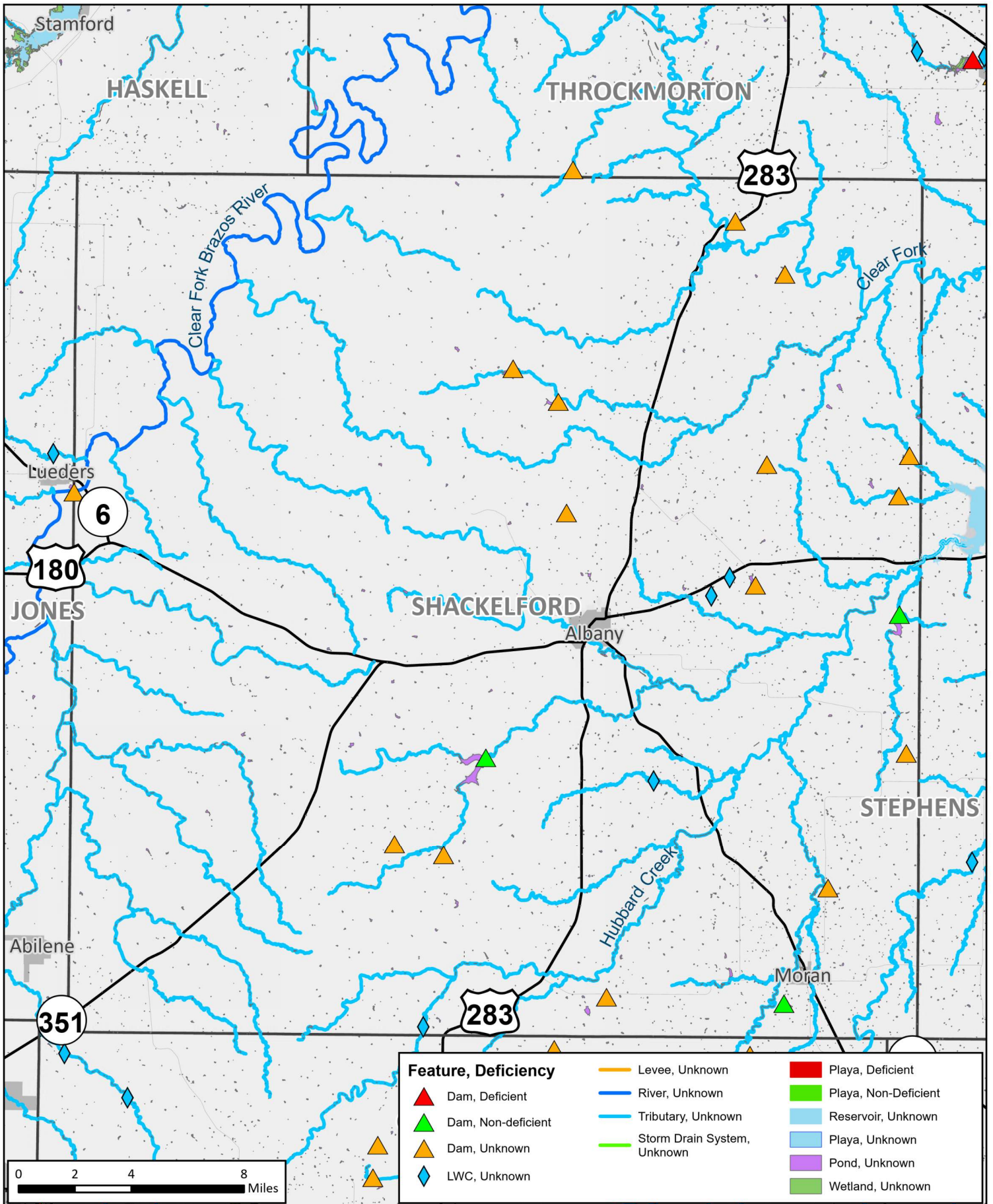
MAP 03
Fisher
County



Function of Flood Mitigation Features

REGION 7 UPPER BRAZOS
2023 REGIONAL FLOOD PLAN

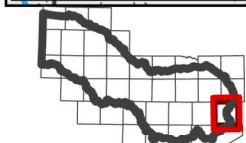
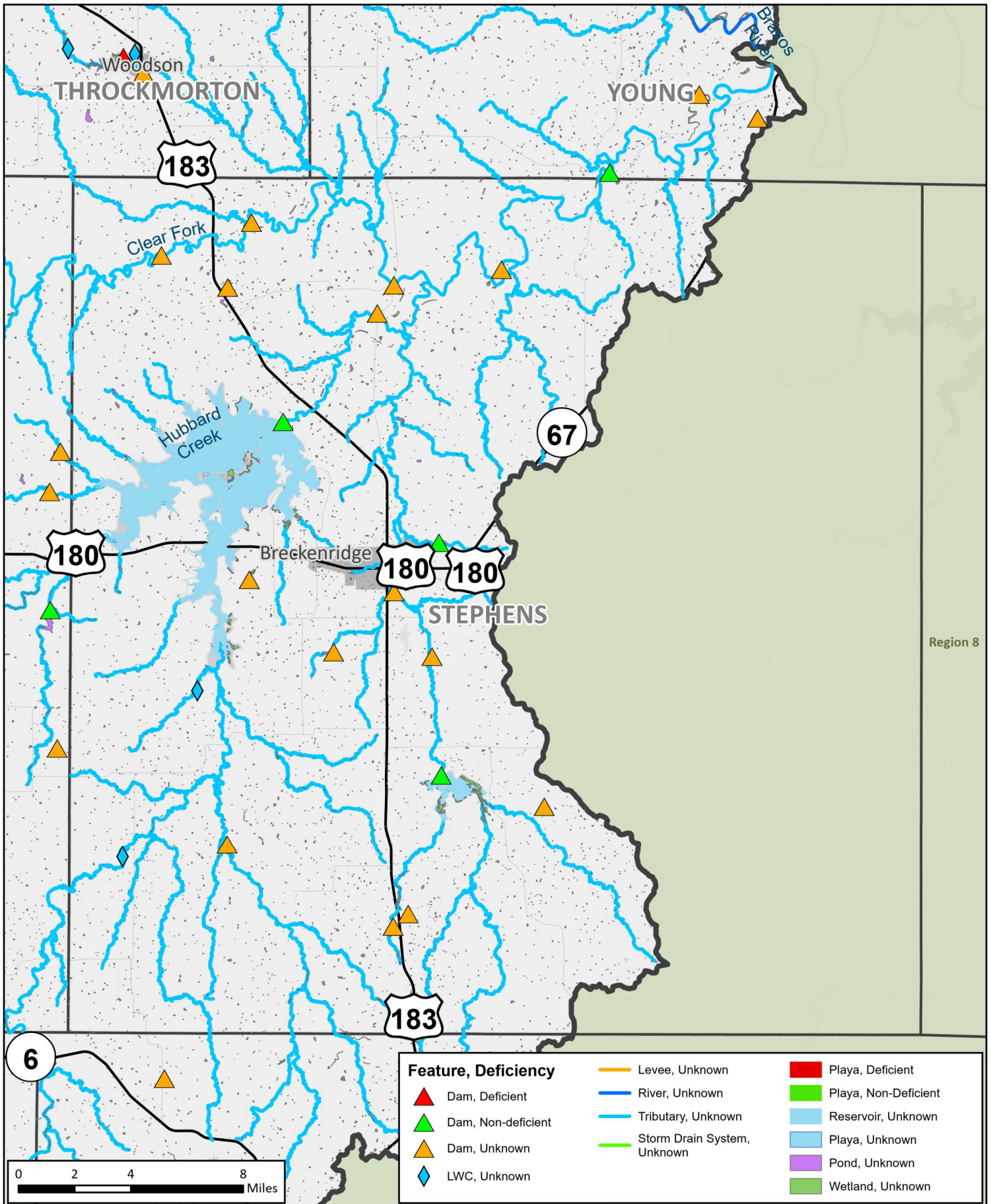
MAP 03
Jones County



Function of Flood Mitigation Features

REGION 7 UPPER BRAZOS
2023 REGIONAL FLOOD PLAN


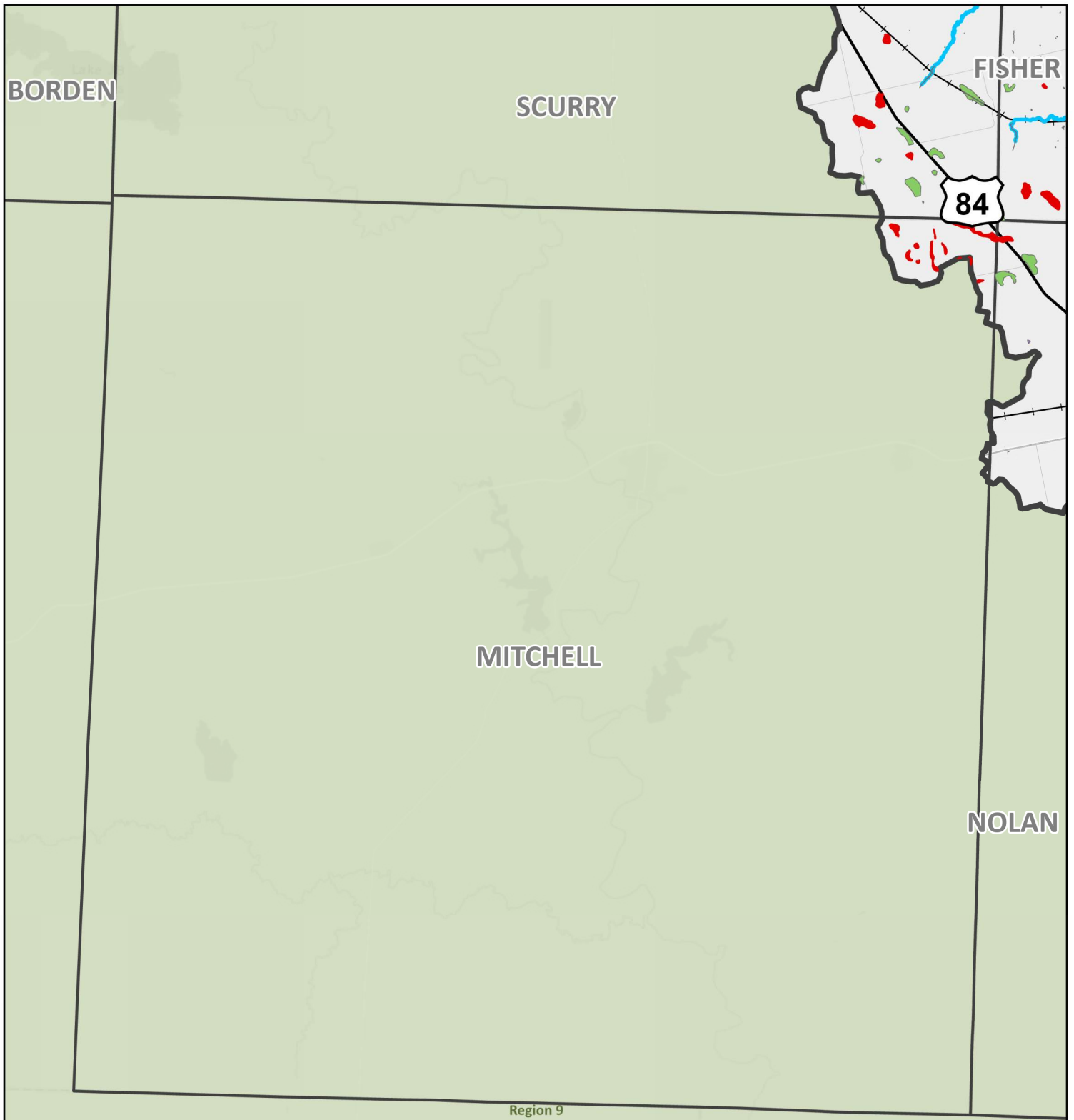
MAP 03
Shackelford
County



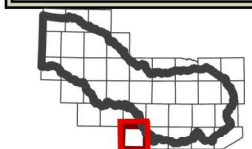
Function of Flood Mitigation Features

REGION 7 UPPER BRAZOS
2023 REGIONAL FLOOD PLAN

MAP 03
Stephens
County



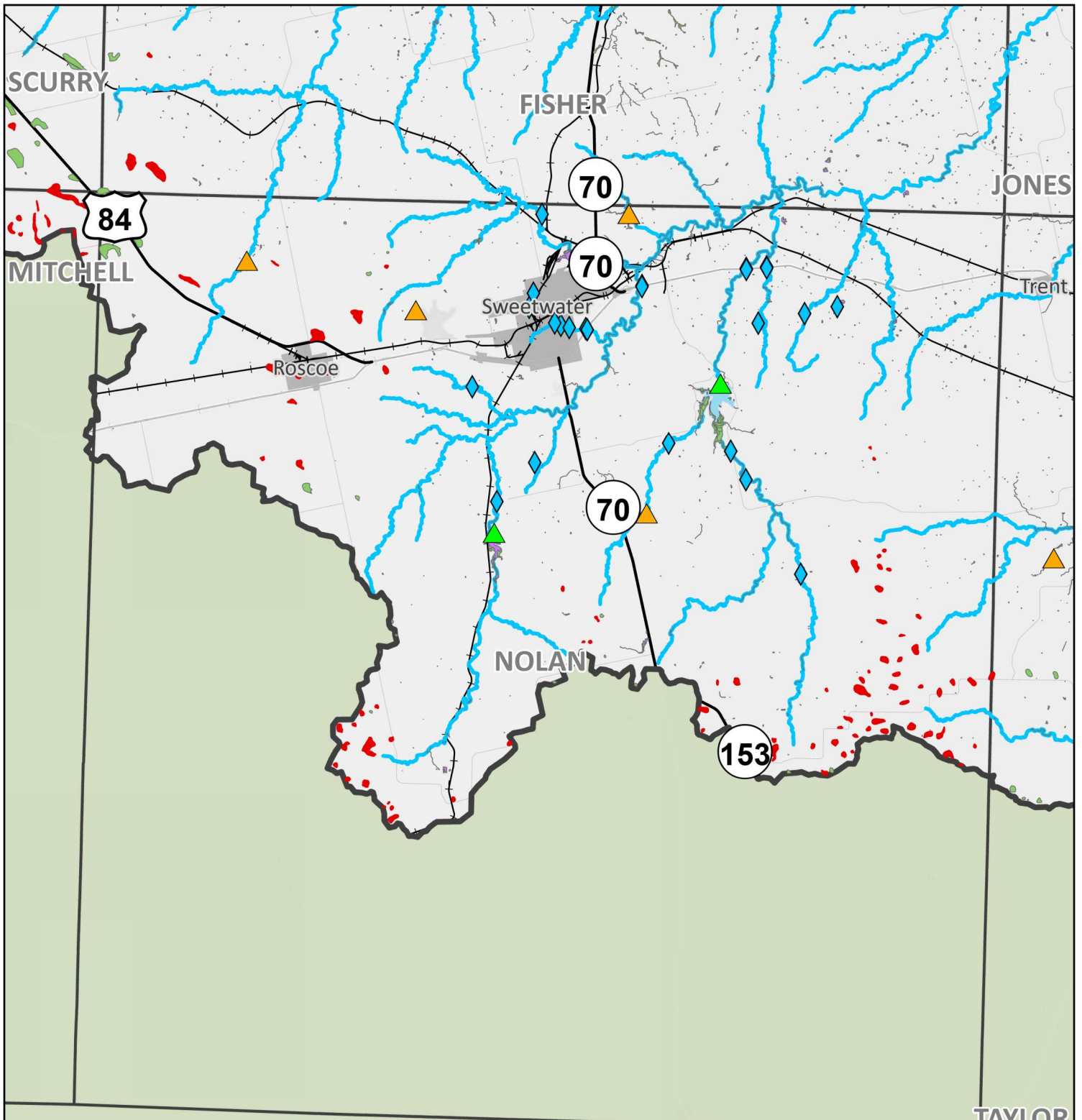
Feature, Deficiency			
	Dam, Deficient		Playa, Deficient
	Dam, Non-deficient		Playa, Non-Deficient
	Dam, Unknown		Reservoir, Unknown
	LWC, Unknown		Pond, Unknown
	Levee, Unknown		Wetland, Unknown
	River, Unknown		
	Tributary, Unknown		
	Storm Drain System, Unknown		



Function of Flood Mitigation Features

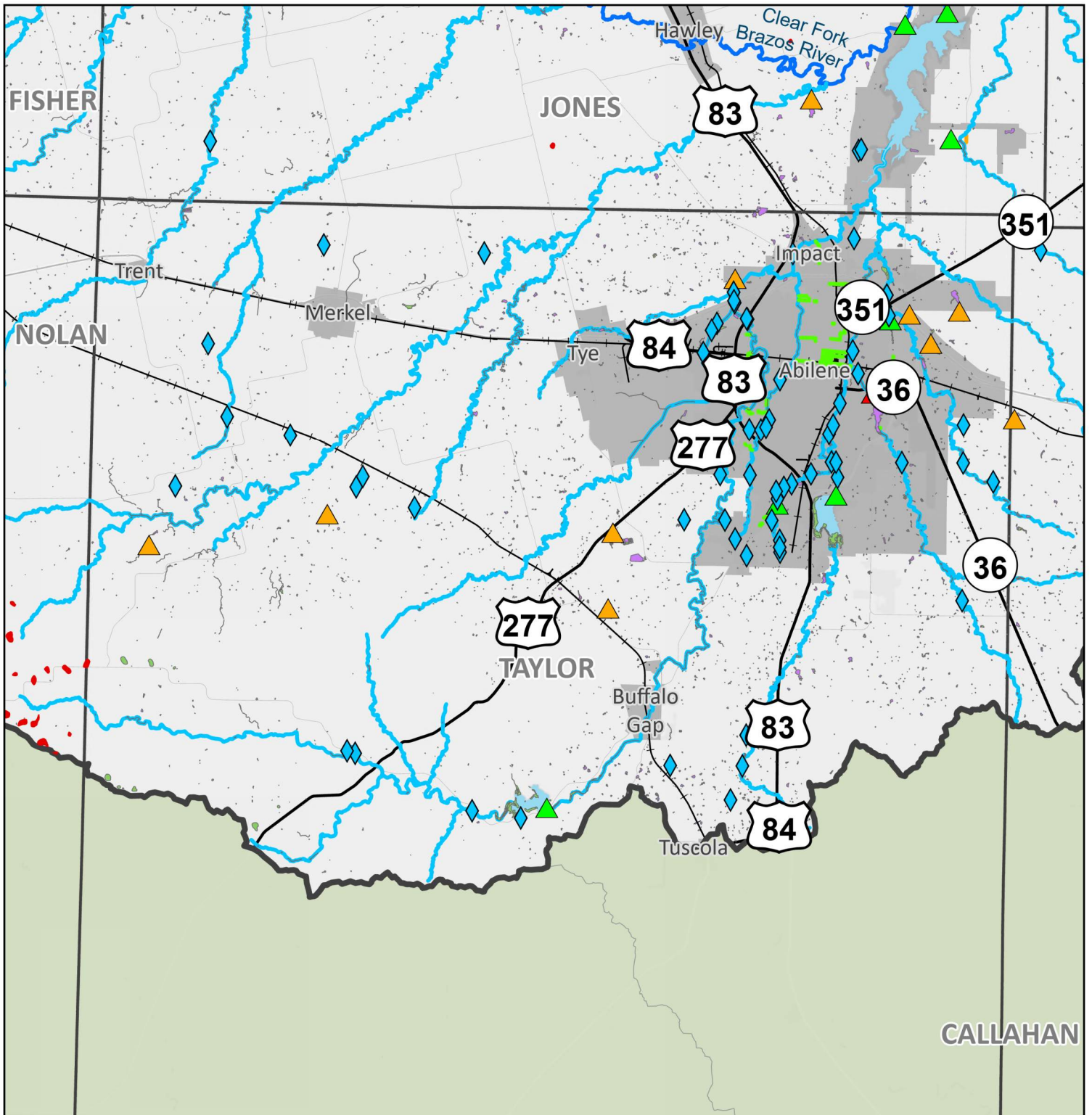
REGION 7 UPPER BRAZOS
2023 REGIONAL FLOOD PLAN

MAP 03
Mitchell
County



Region 9

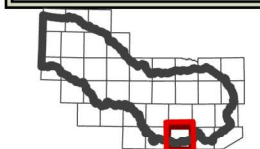

Feature, Deficiency		
	Dam, Deficient	
	Dam, Non-deficient	
	Dam, Unknown	
	LWC, Unknown	



Region 9 Region 10

Feature, Deficiency		
	Dam, Deficient	
	Dam, Non-deficient	
	Dam, Unknown	
	LWC, Unknown	

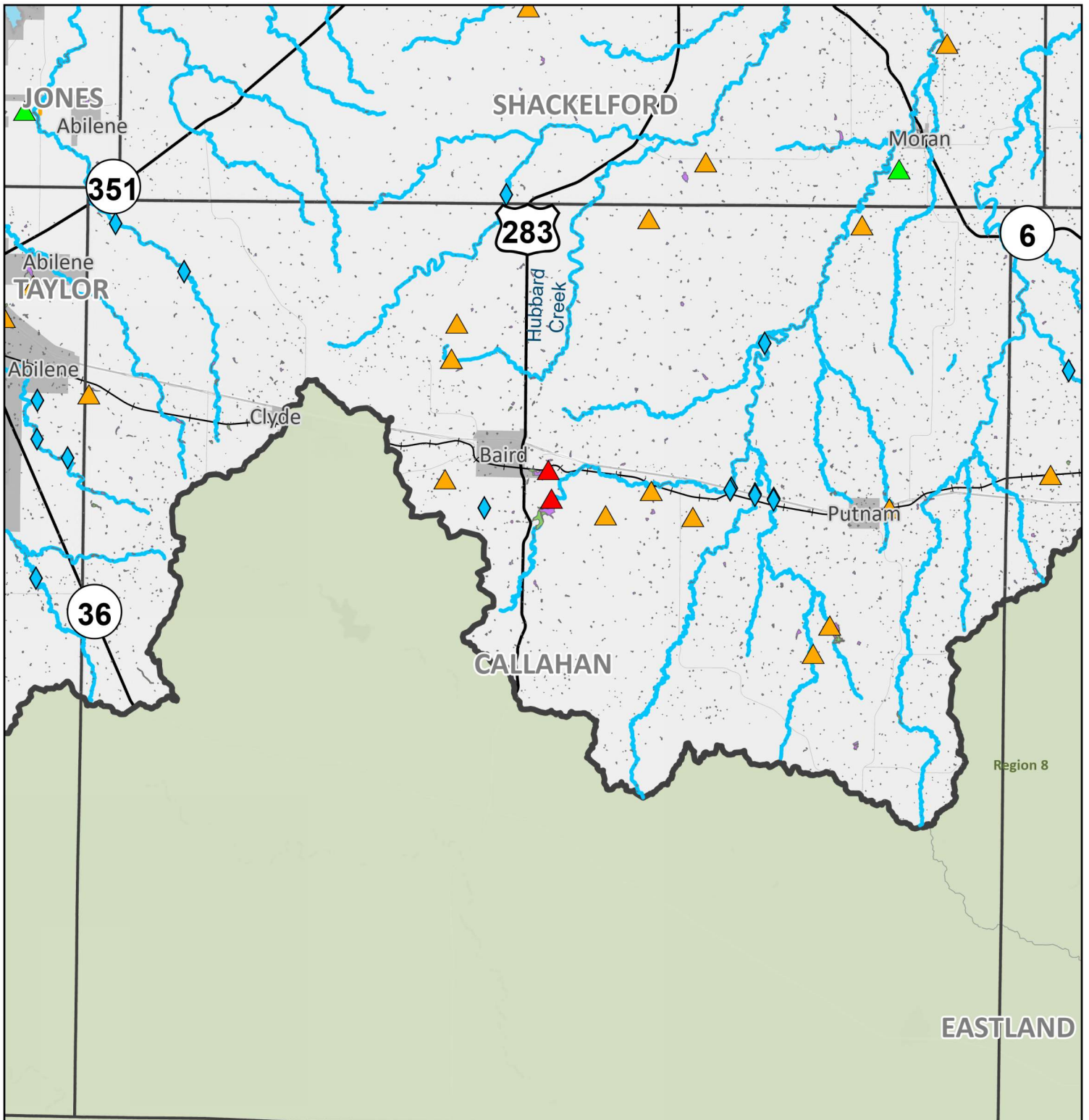
Levee, Unknown
 River, Unknown
 Tributary, Unknown
 Storm Drain System, Unknown
 Playa, Deficient
 Playa, Non-Deficient
 Reservoir, Unknown
 Playa, Unknown
 Pond, Unknown
 Wetland, Unknown



Function of Flood Mitigation Features

REGION 7 UPPER BRAZOS
2023 REGIONAL FLOOD PLAN

MAP 03
Taylor County



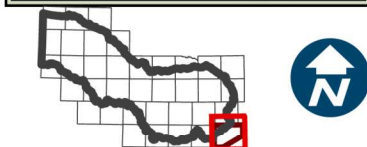
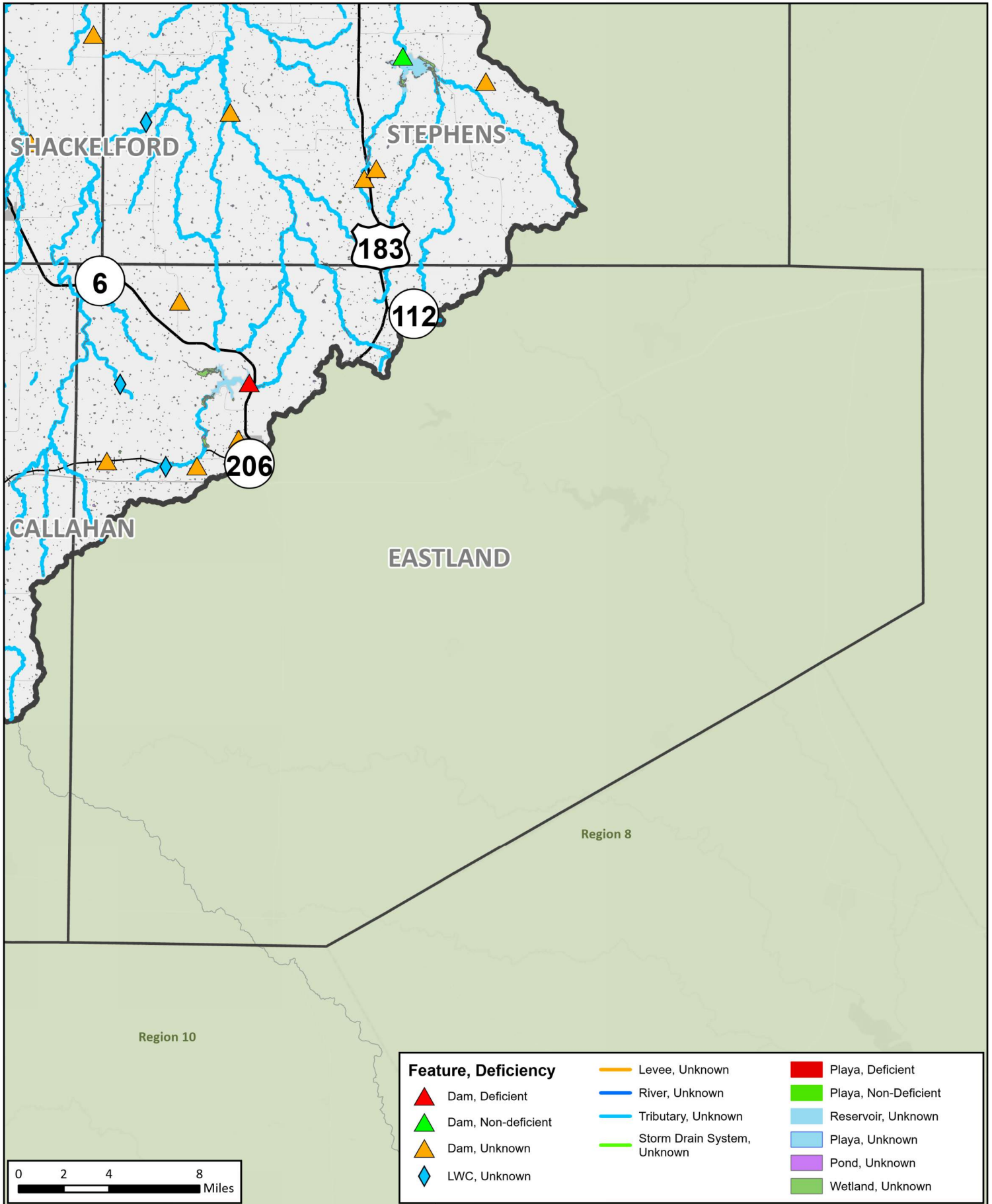
Feature, Deficiency					
	Dam, Deficient		Levee, Unknown		Playa, Deficient
	Dam, Non-deficient		River, Unknown		Playa, Non-Deficient
	Dam, Unknown		Tributary, Unknown		Reservoir, Unknown
	LWC, Unknown		Storm Drain System, Unknown		Playa, Unknown
					Pond, Unknown
					Wetland, Unknown



Function of Flood Mitigation Features

REGION 7 UPPER BRAZOS
2023 REGIONAL FLOOD PLAN

MAP 03
Callahan County



Function of Flood Mitigation Features

REGION 7 UPPER BRAZOS
2023 REGIONAL FLOOD PLAN

MAP 03
Eastland County

AMENDED JULY 14, 2023

APPENDIX A - REQUIRED MAPS – COUNTY MAPBOOKS

MAP 4: EXISTING CONDITION FLOOD HAZARD (2.2.A.1 TASK 2A)

Region 1

NEW MEXICO
TEXAS

Farwell

Bovina

PARMER

86

GASTRO

60

214

BAILEY

Flood Frequency



1% Flood Risk

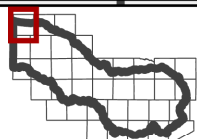



0.2% Flood Risk

— Major Rivers

— Streams

— Major Roadways



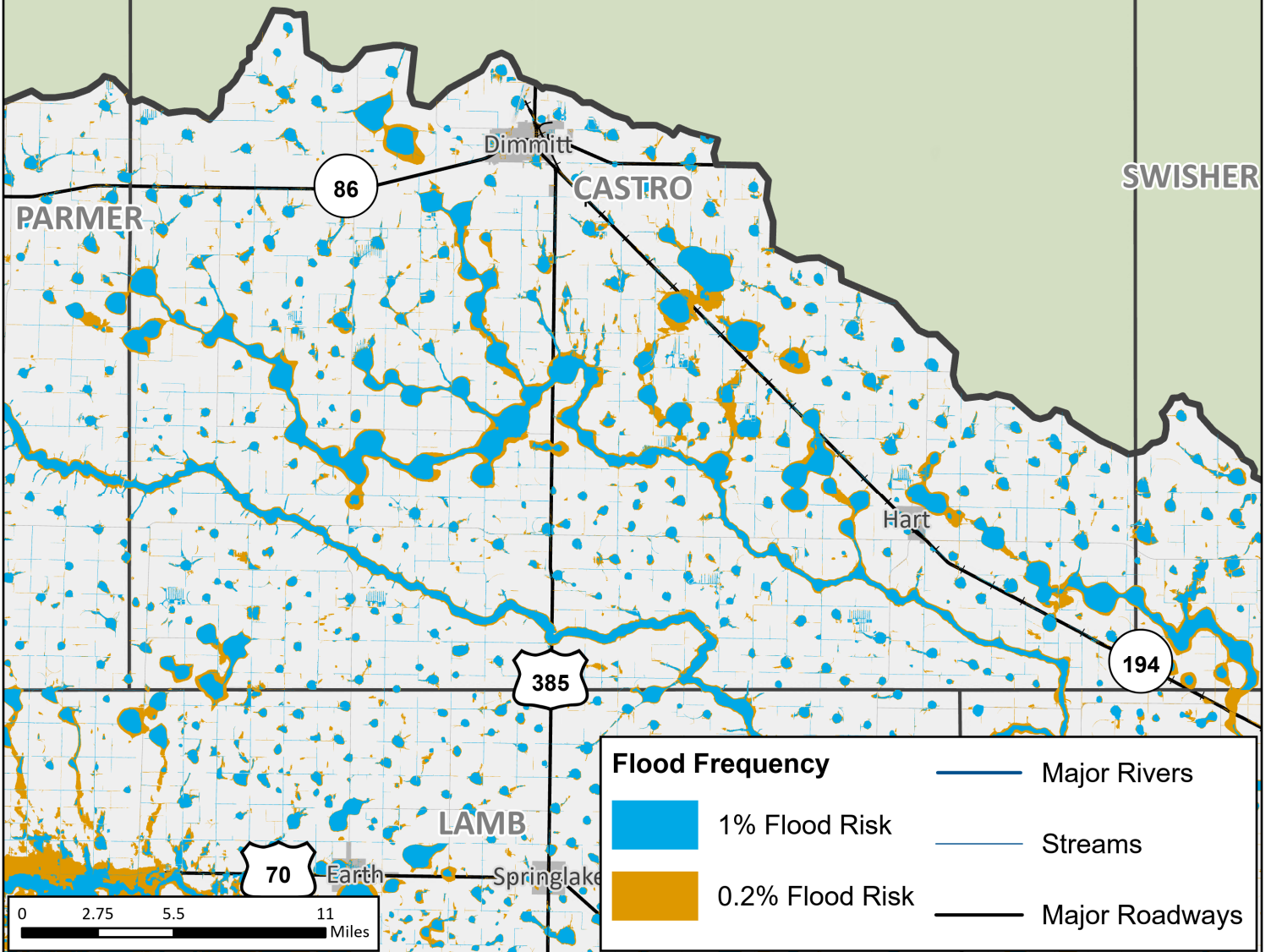
Existing Condition Flood Hazard

REGION 7 UPPER BRAZOS
2023 REGIONAL FLOOD PLAN

MAP 4

Parmer County

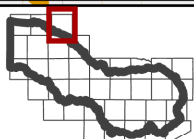
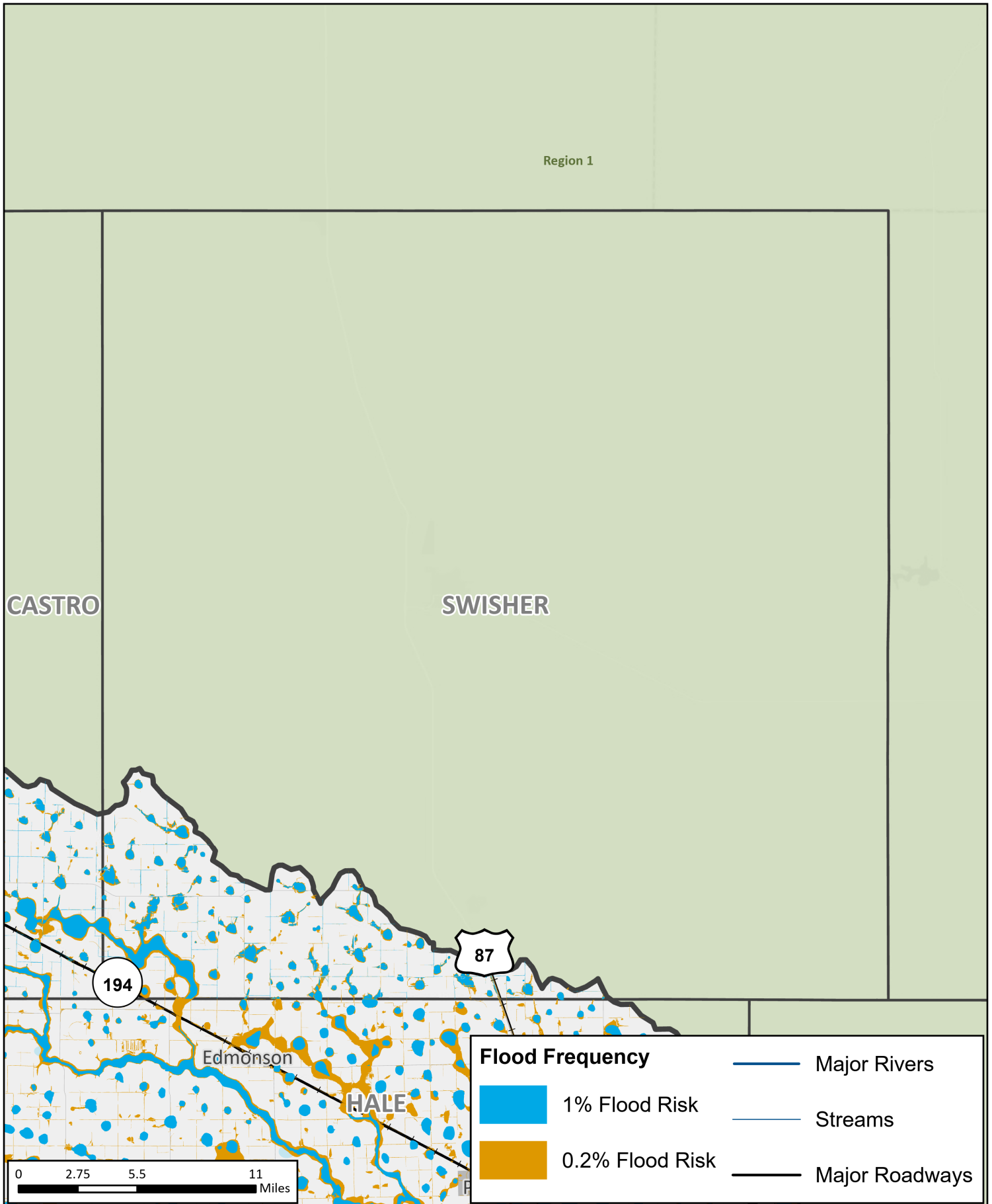
Region 1



Existing Condition Flood Hazard

REGION 7 UPPER BRAZOS
2023 REGIONAL FLOOD PLAN

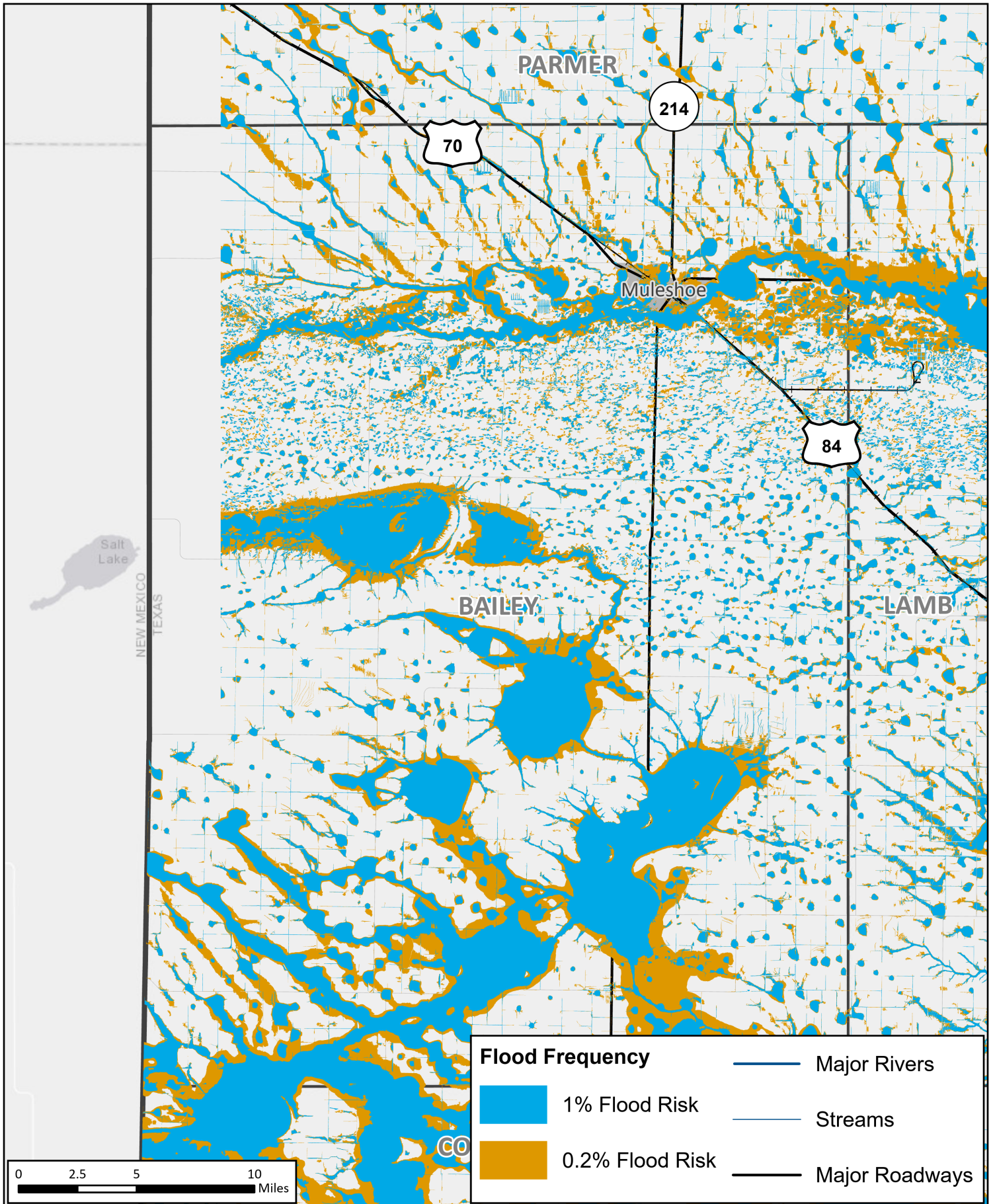
MAP 4
**Castro
County**



Existing Condition Flood Hazard

REGION 7 UPPER BRAZOS
2023 REGIONAL FLOOD PLAN

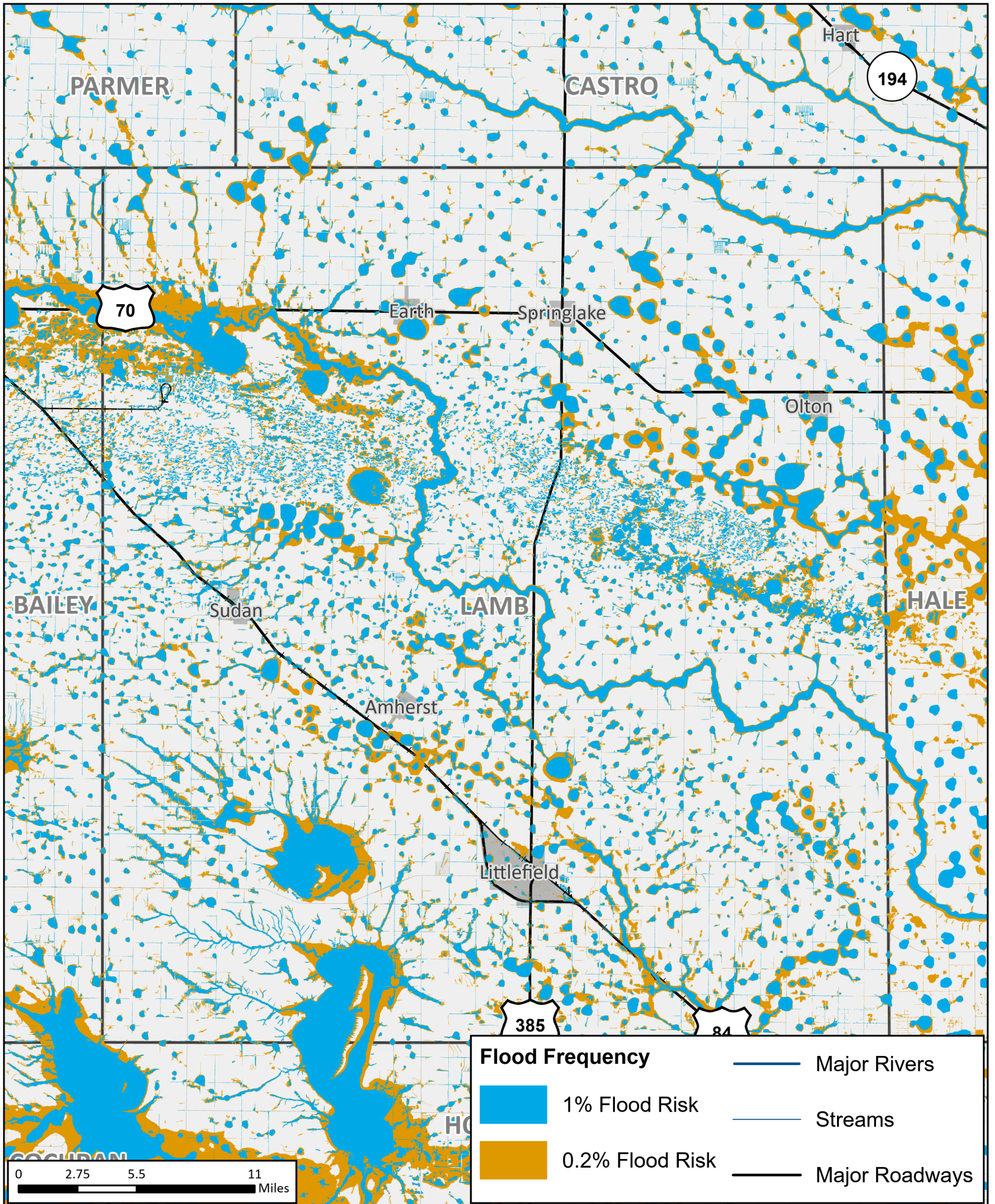
MAP 4
**Swisher
County**



Existing Condition Flood Hazard

REGION 7 UPPER BRAZOS
2023 REGIONAL FLOOD PLAN

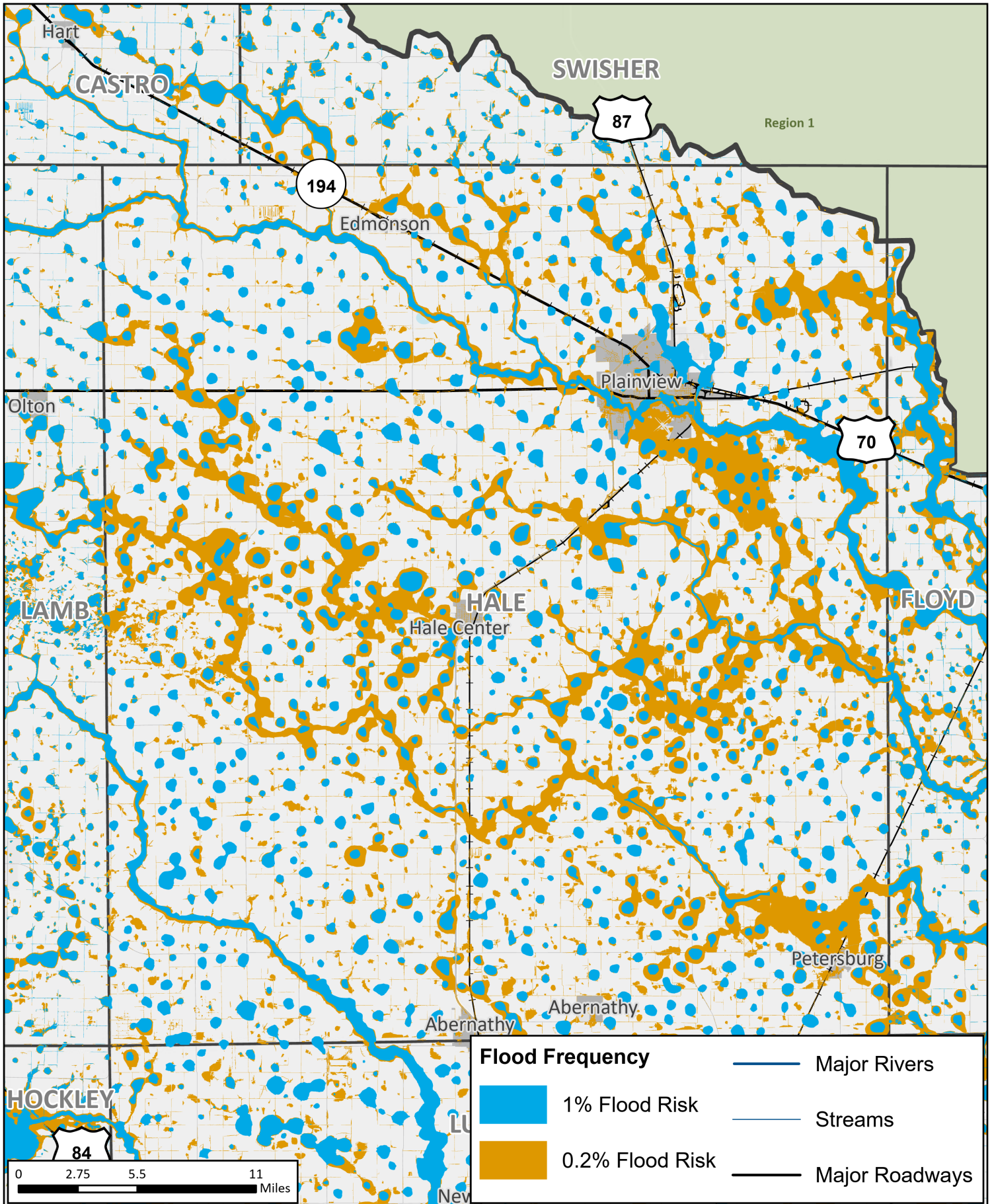
MAP 4
Bailey
County



Existing Condition Flood Hazard

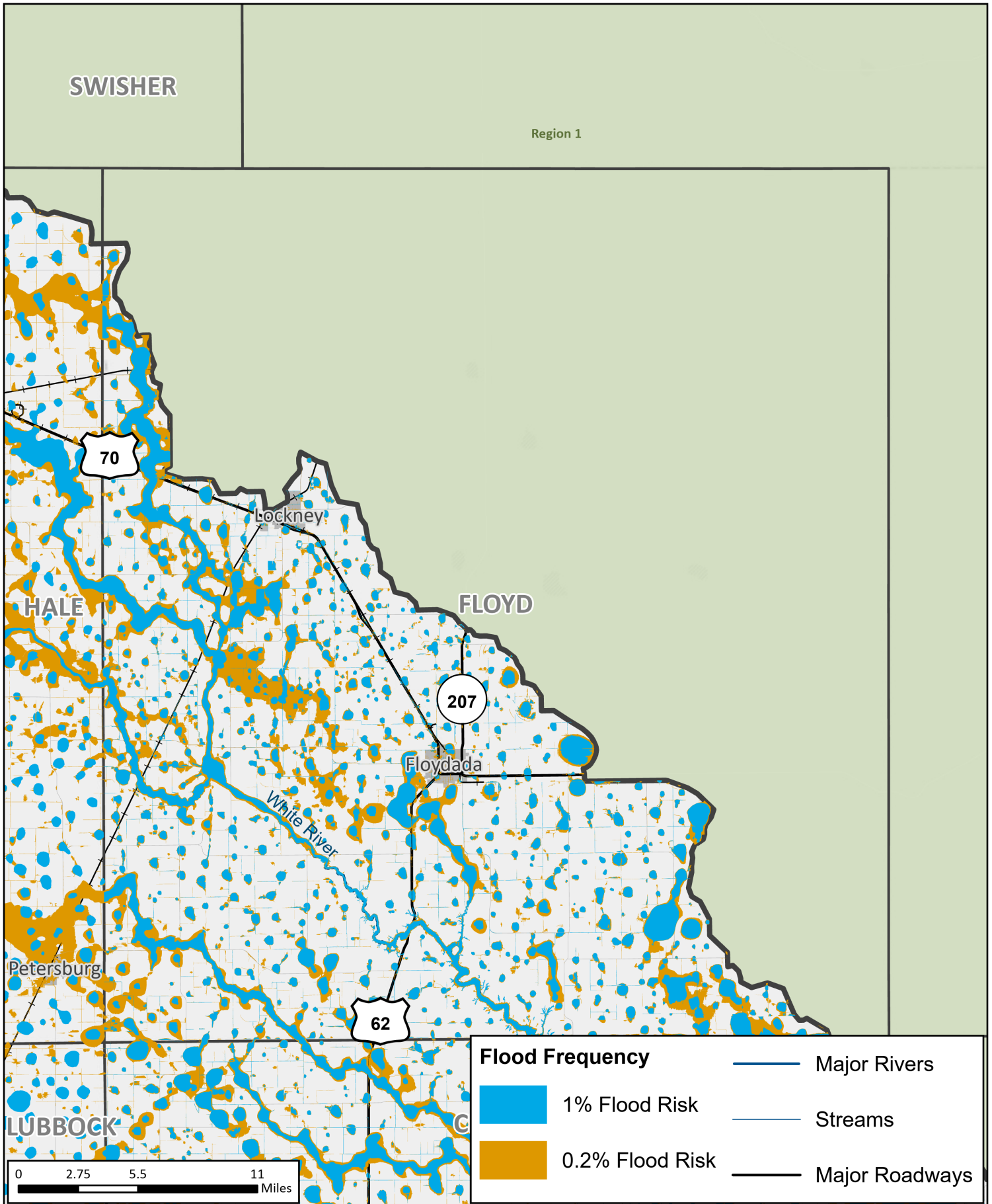
REGION 7 UPPER BRAZOS
2023 REGIONAL FLOOD PLAN

MAP 4
**Lamb
County**



Existing Condition Flood Hazard
 REGION 7 UPPER BRAZOS
 2023 REGIONAL FLOOD PLAN

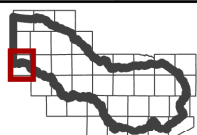
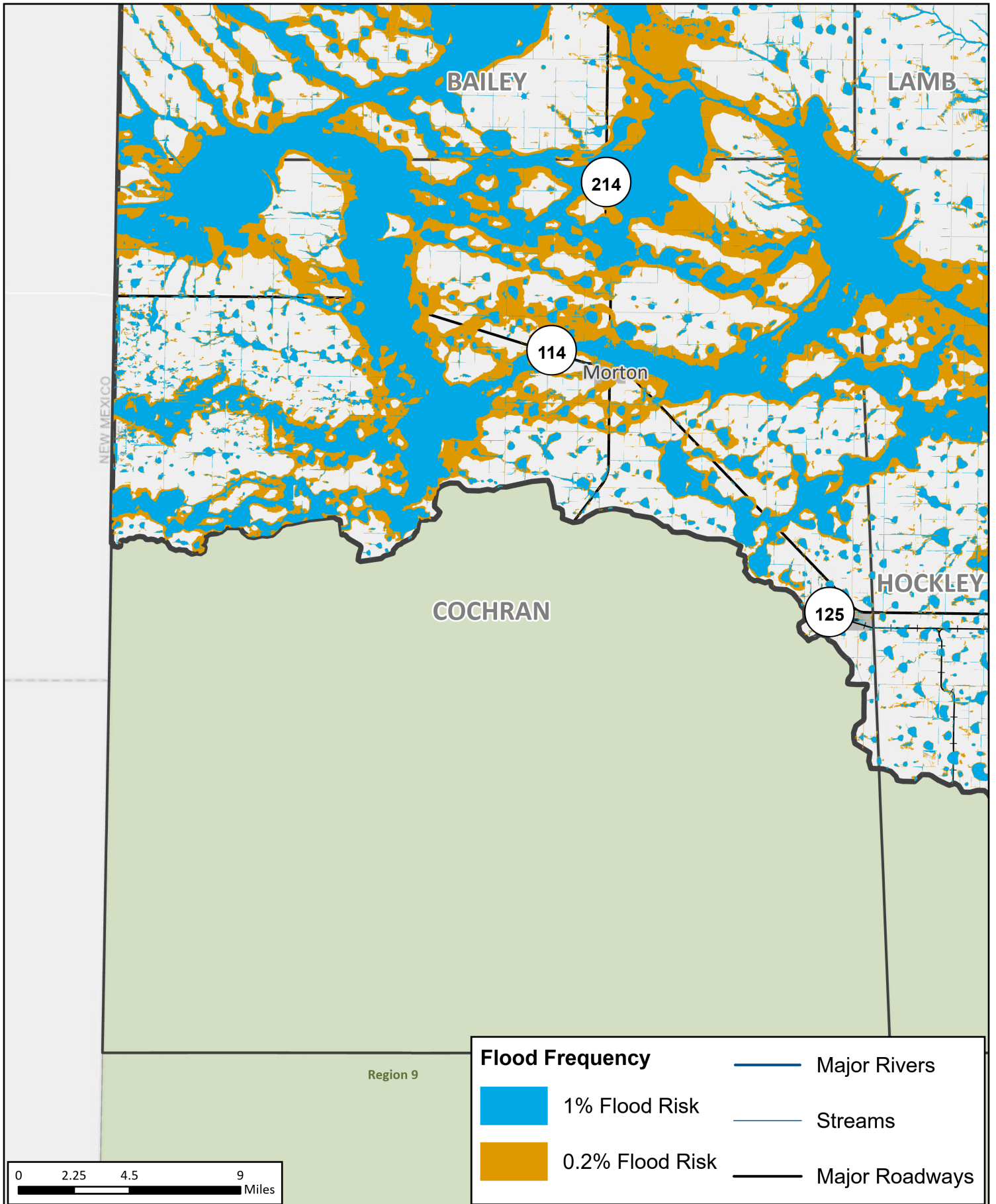
MAP 4
Hale County



Existing Condition Flood Hazard

REGION 7 UPPER BRAZOS
2023 REGIONAL FLOOD PLAN

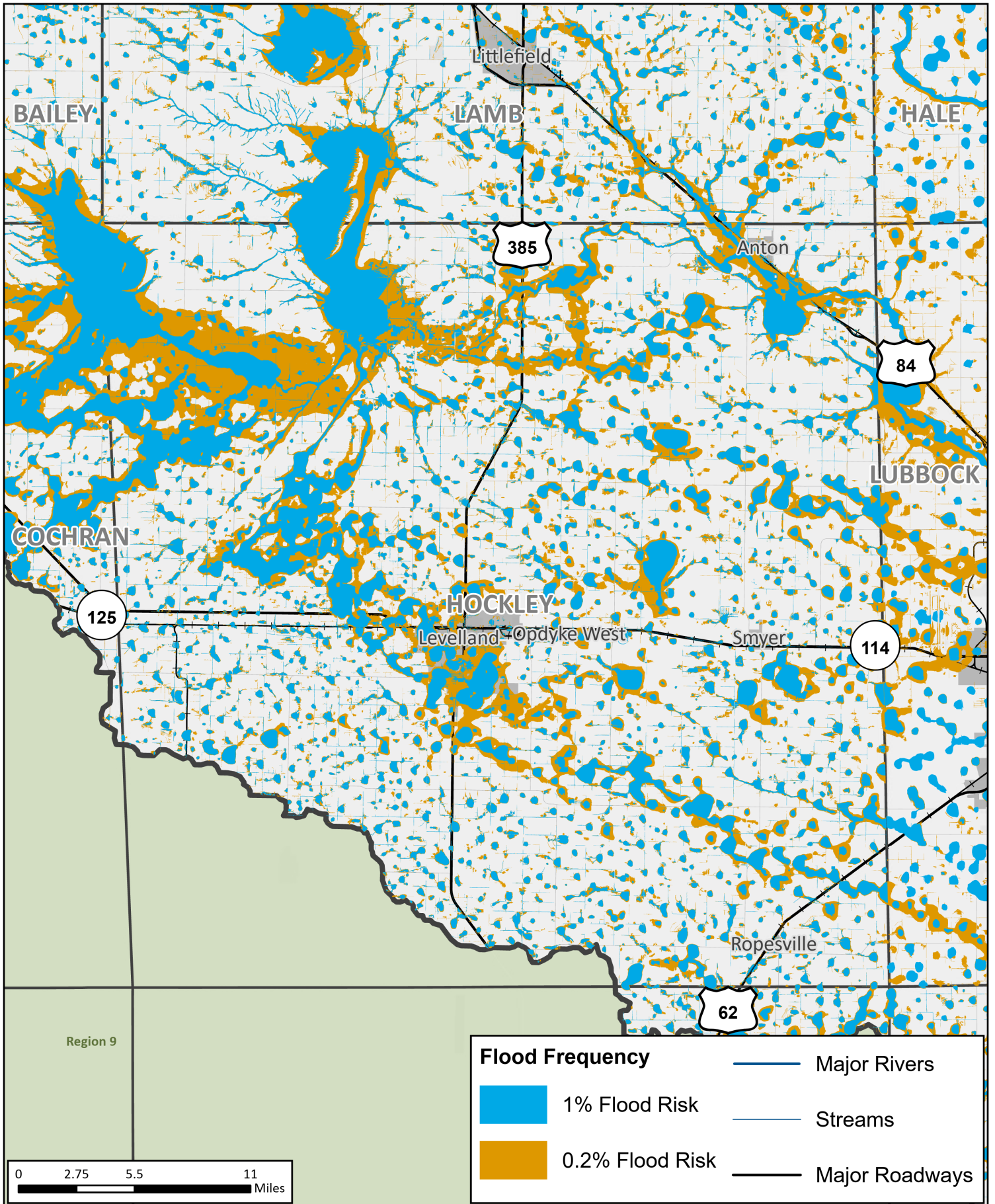
MAP 4
Floyd County



Existing Condition Flood Hazard

REGION 7 UPPER BRAZOS
2023 REGIONAL FLOOD PLAN

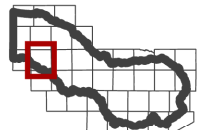
MAP 4
**Cochran
County**

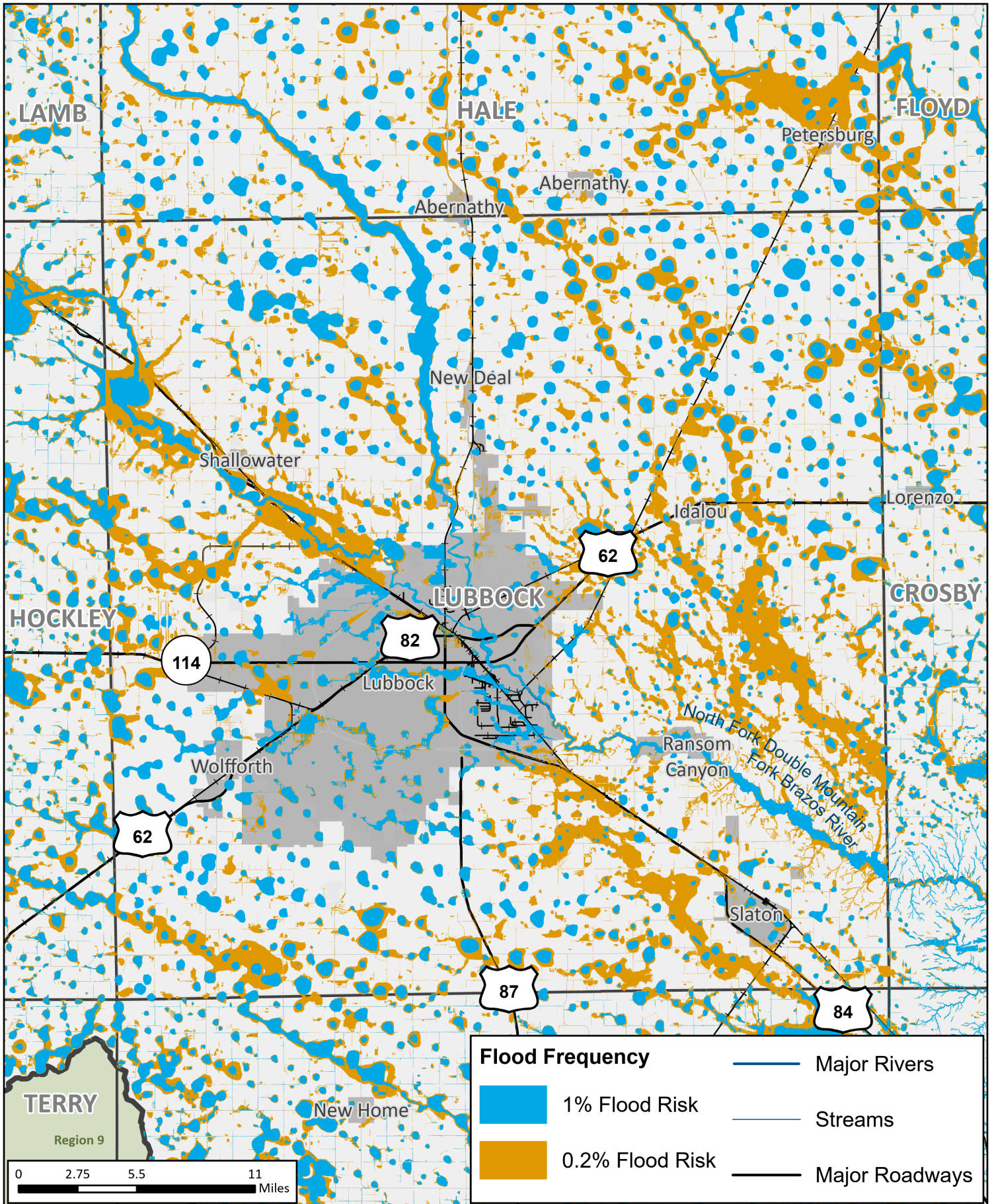


Existing Condition Flood Hazard

REGION 7 UPPER BRAZOS
2023 REGIONAL FLOOD PLAN

MAP 4
Hockley County





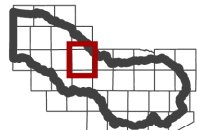
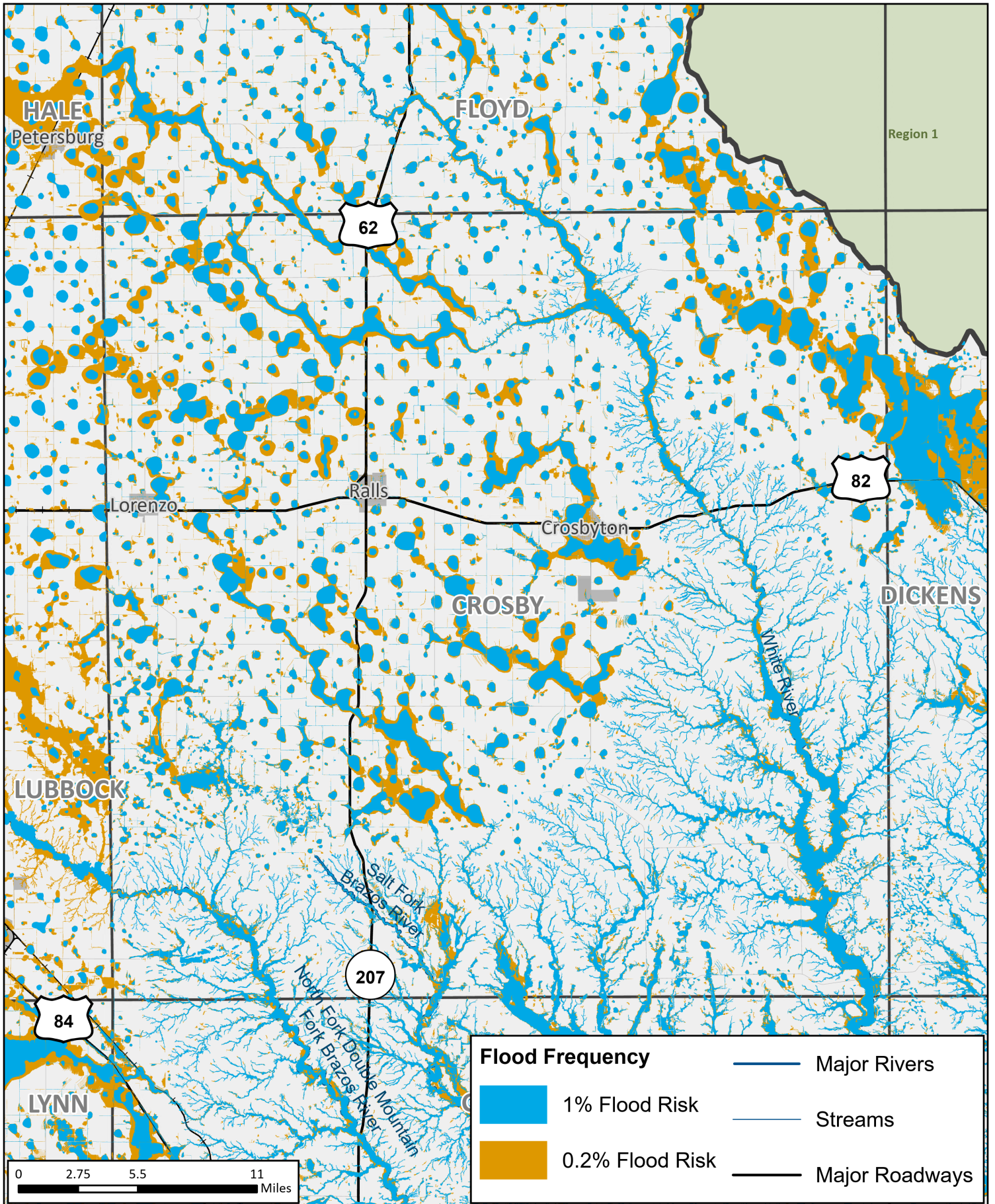
TERRY

Region 9

Existing Condition Flood Hazard

REGION 7 UPPER BRAZOS
2023 REGIONAL FLOOD PLAN

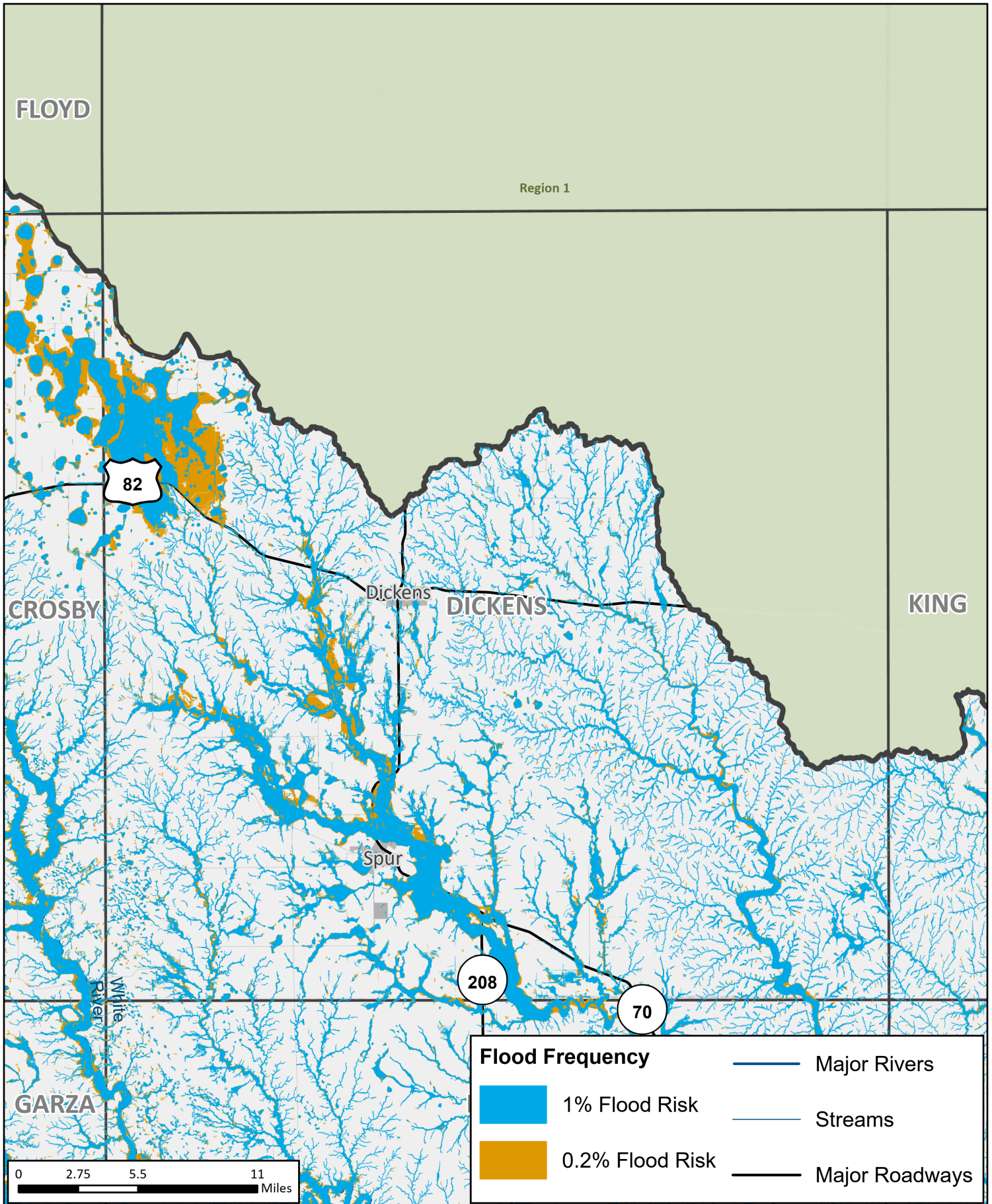
MAP 4
Lubbock County



Existing Condition Flood Hazard

REGION 7 UPPER BRAZOS
2023 REGIONAL FLOOD PLAN

MAP 4
Crosby
County



FLOYD

Region 1

82

CROSBY

Dickens

DICKENS

KING

Spur

208

70

GARZA

White
River

Existing Condition Flood Hazard

REGION 7 UPPER BRAZOS
2023 REGIONAL FLOOD PLAN

MAP 4

Dickens
County

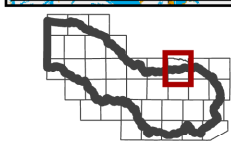
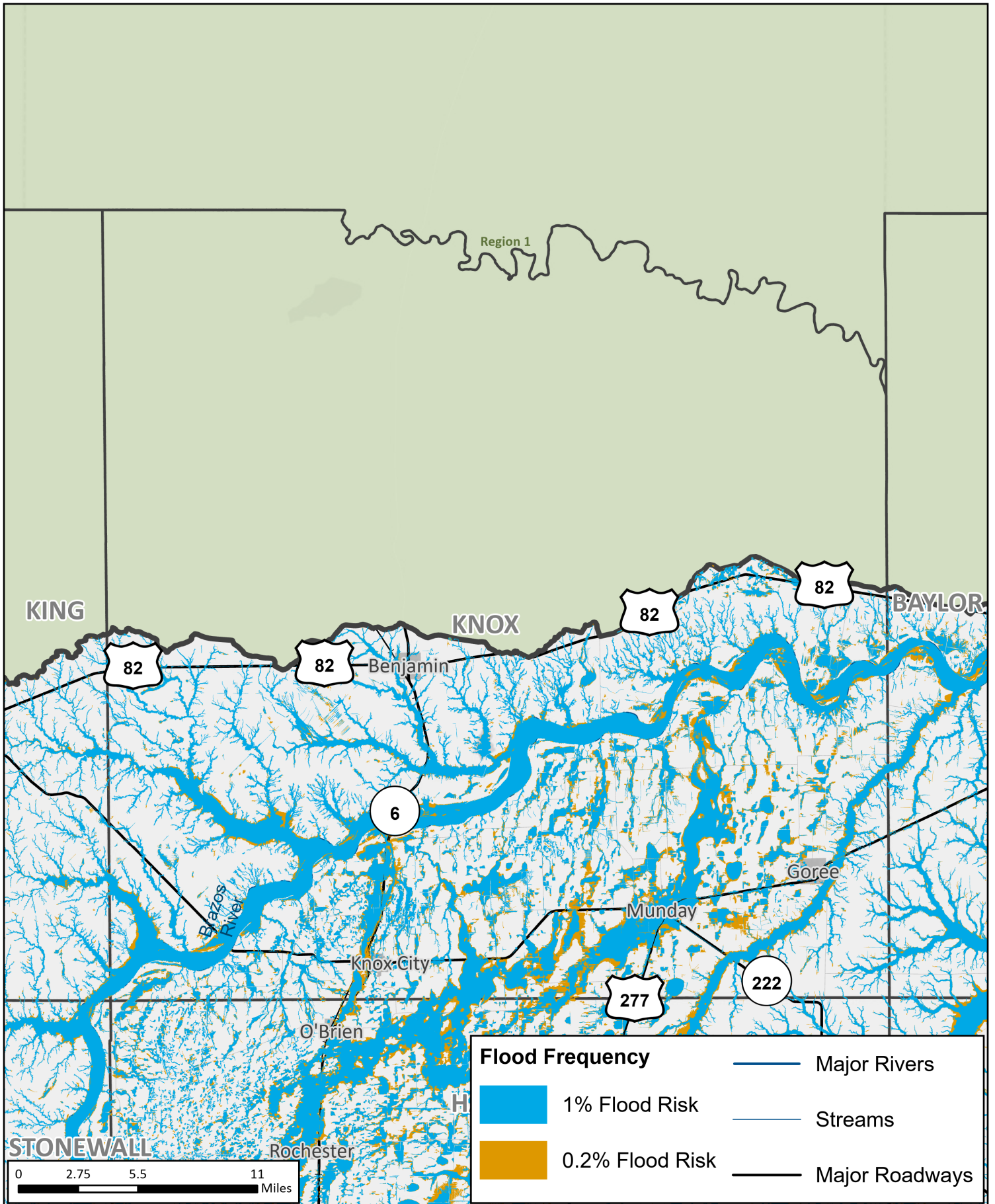




Existing Condition Flood Hazard

REGION 7 UPPER BRAZOS
2023 REGIONAL FLOOD PLAN

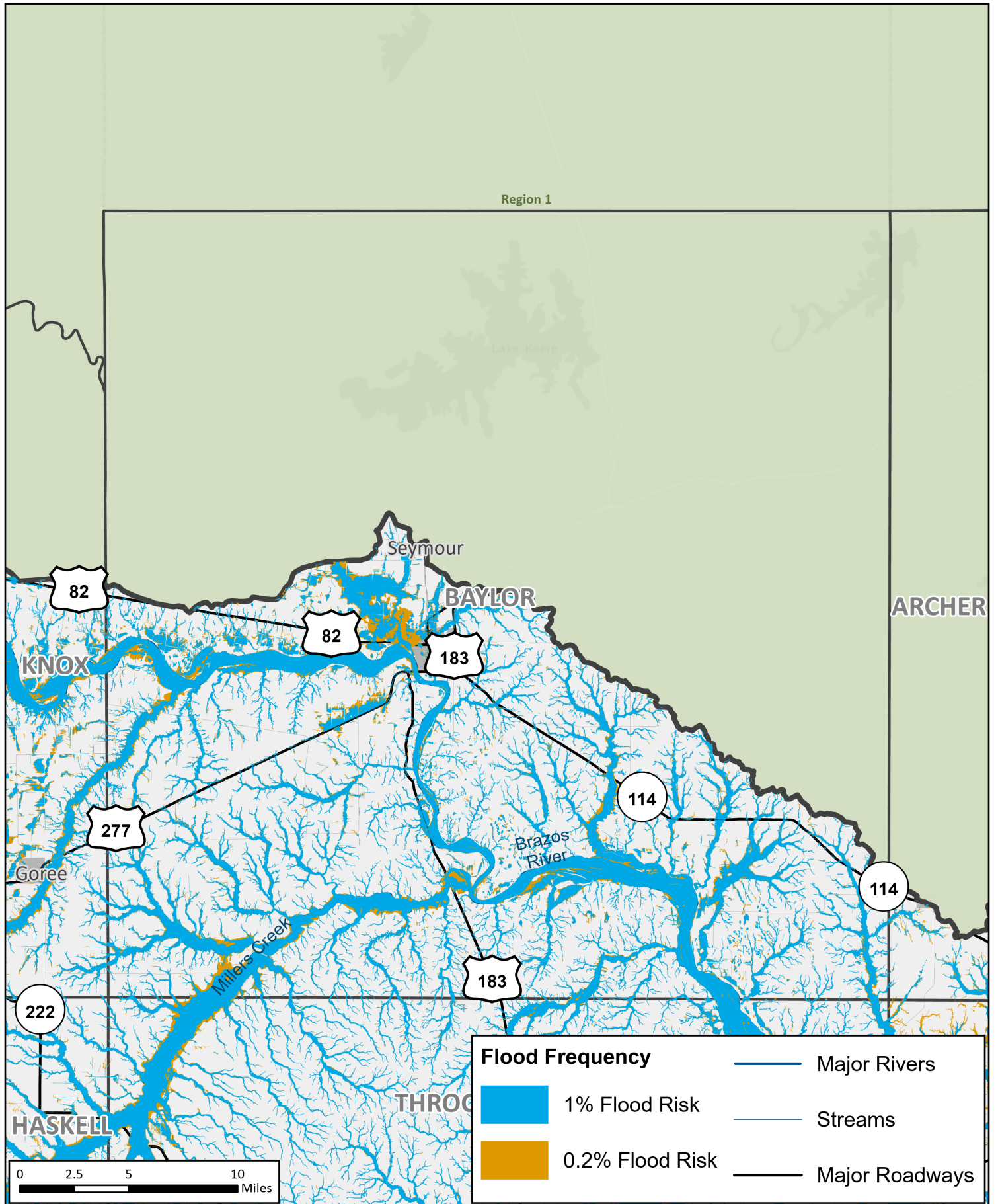
MAP 4
King
County



Existing Condition Flood Hazard

REGION 7 UPPER BRAZOS
2023 REGIONAL FLOOD PLAN

MAP 4
Knox County



Existing Condition Flood Hazard

REGION 7 UPPER BRAZOS
2023 REGIONAL FLOOD PLAN

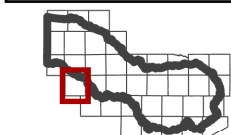
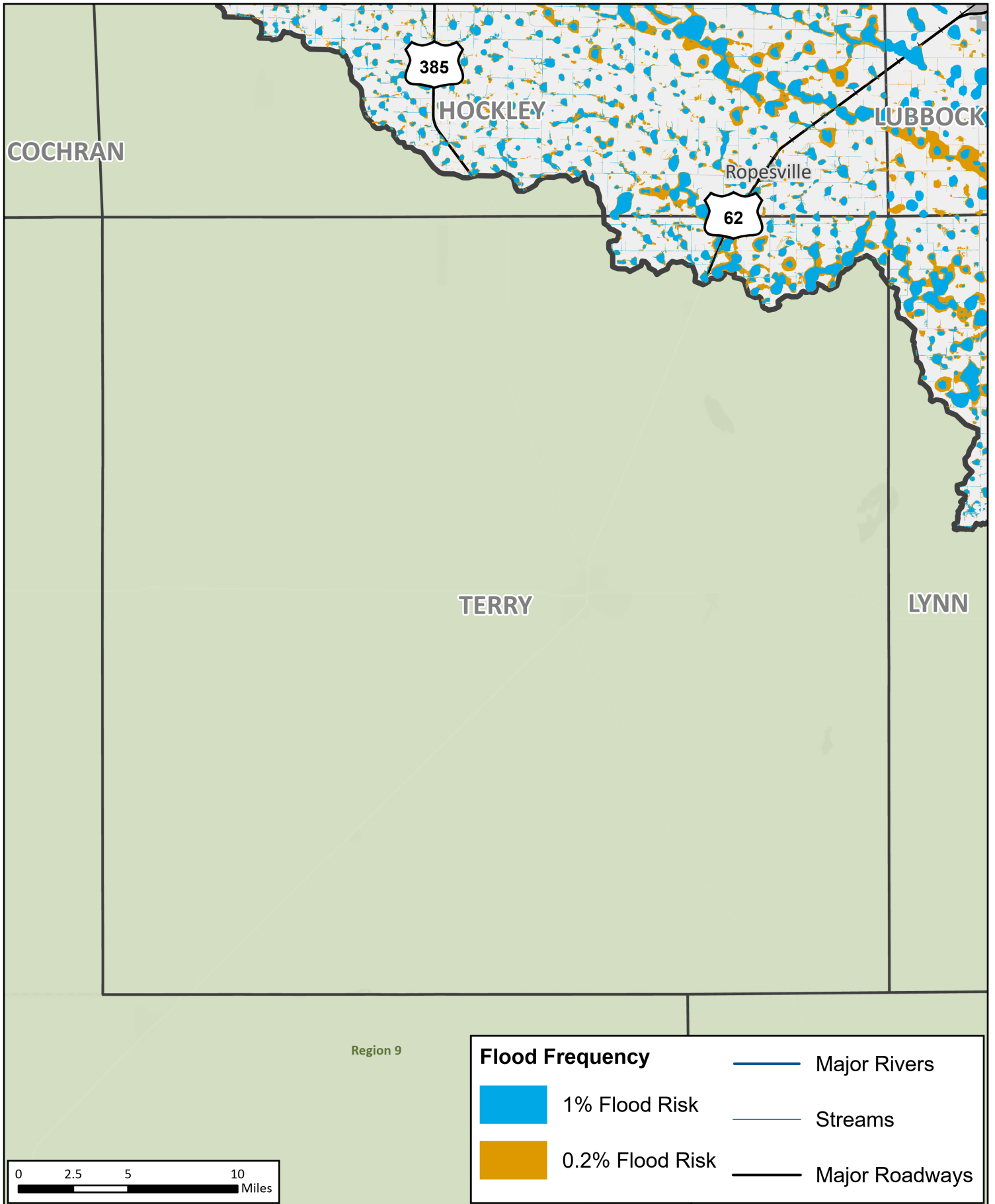
MAP 4
Baylor County



Existing Condition Flood Hazard

REGION 7 UPPER BRAZOS
2023 REGIONAL FLOOD PLAN

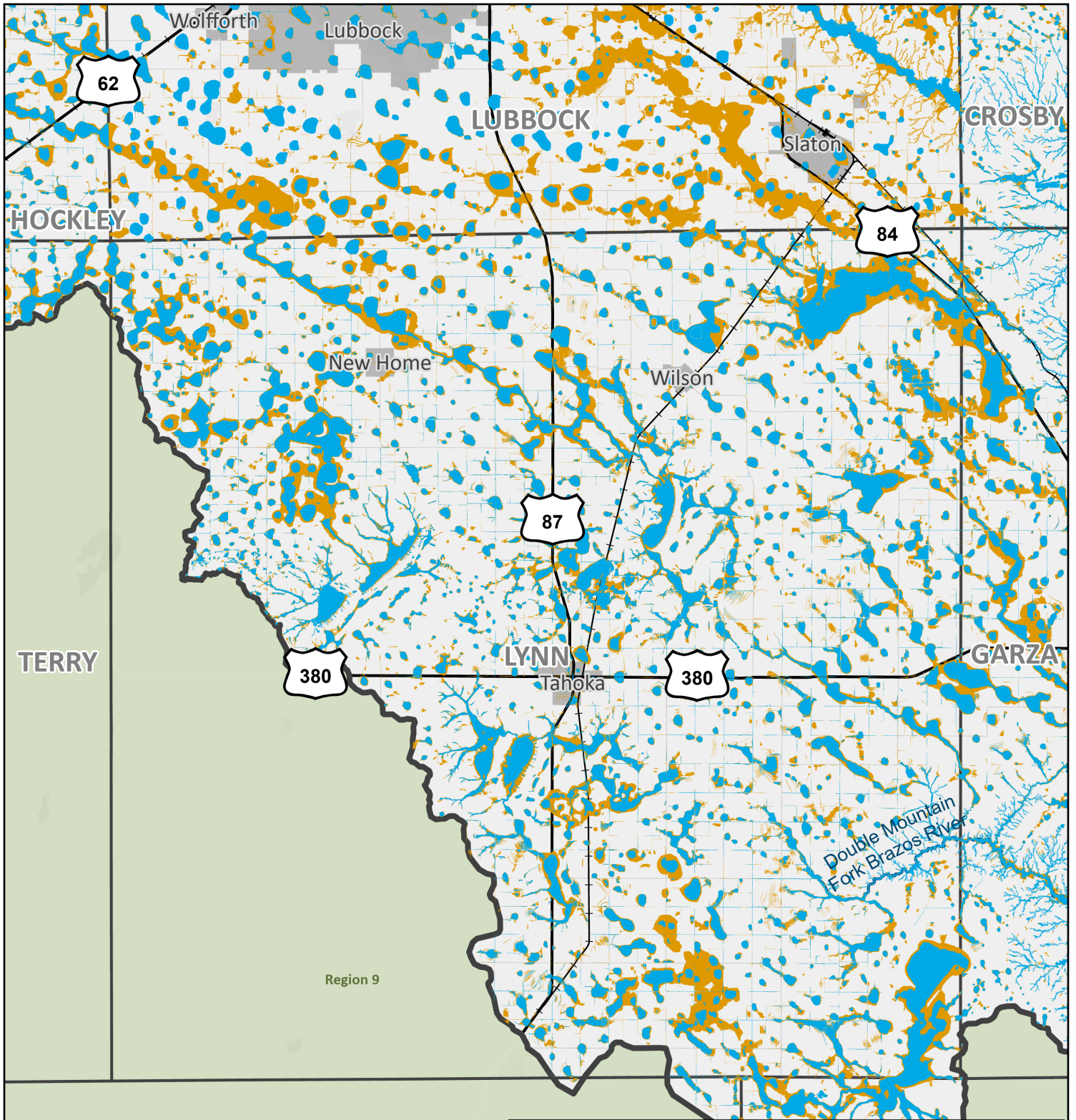
MAP 4
Archer
County



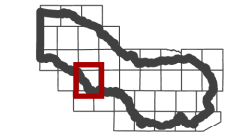
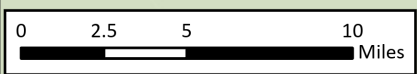
Existing Condition Flood Hazard

REGION 7 UPPER BRAZOS
2023 REGIONAL FLOOD PLAN

MAP 4
Terry
County



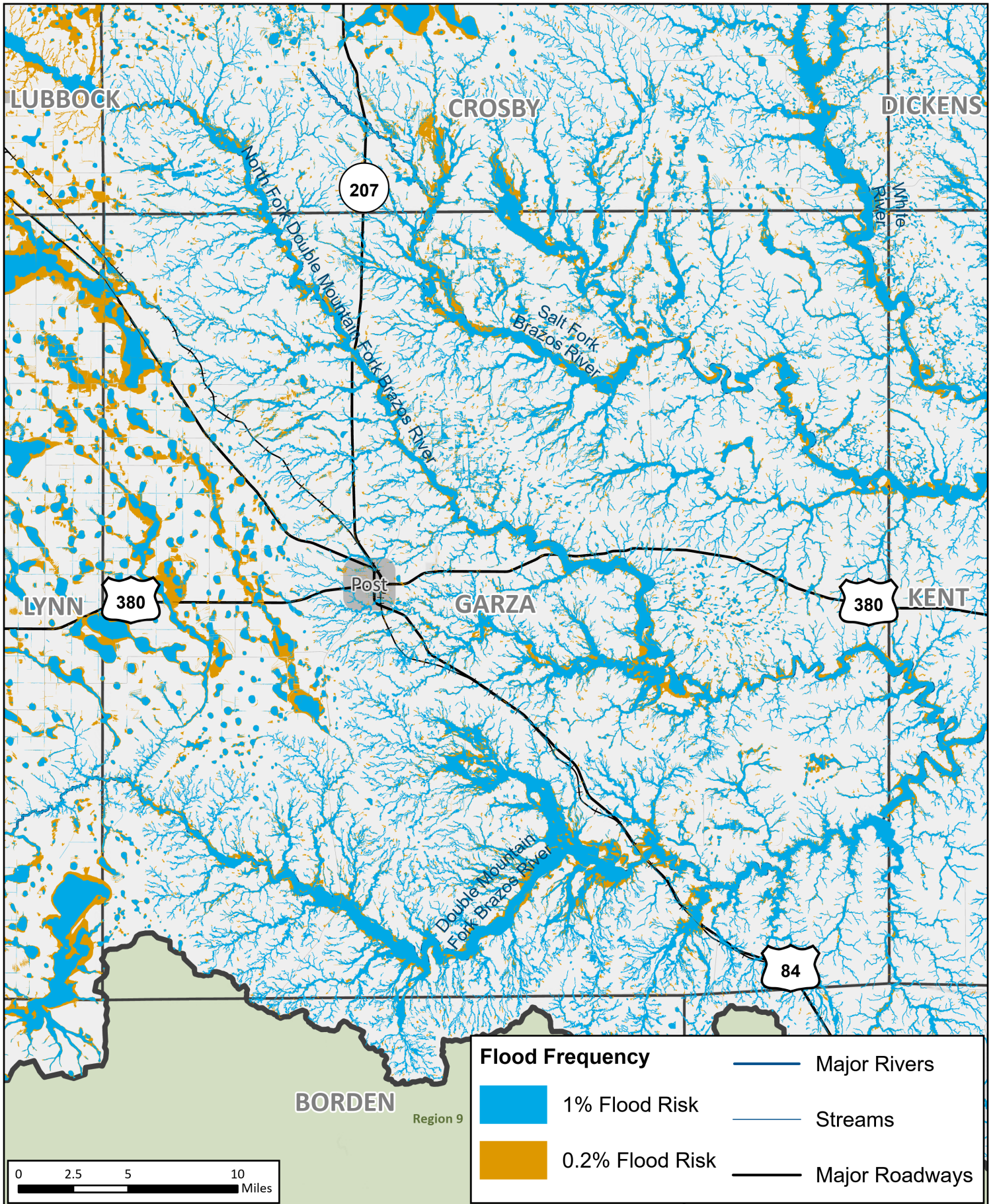
Flood Frequency		Major Rivers	
	1% Flood Risk		Major Rivers
	0.2% Flood Risk		Streams
			Major Roadways



Existing Condition Flood Hazard

REGION 7 UPPER BRAZOS
2023 REGIONAL FLOOD PLAN

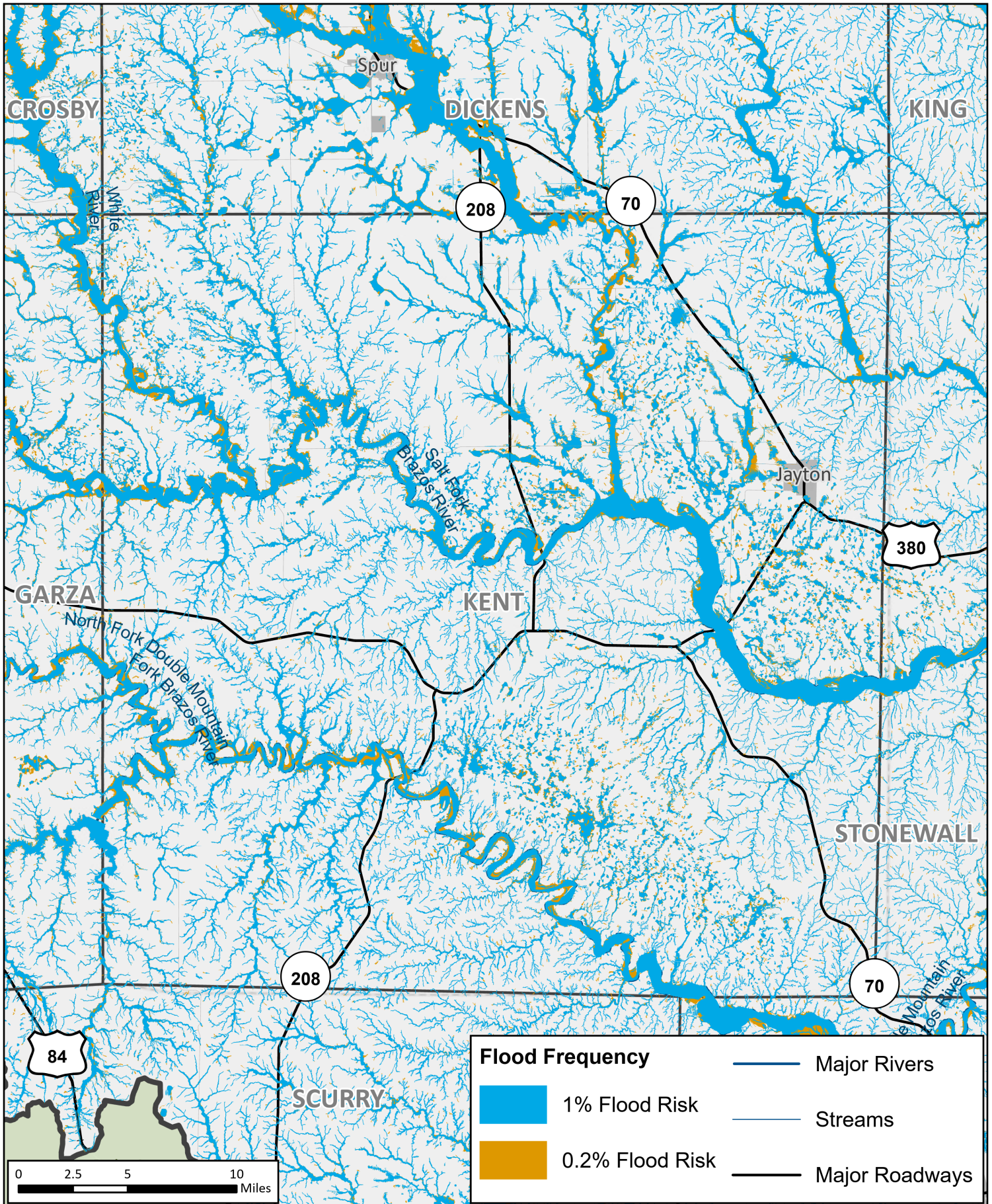
MAP 4
Lynn County



Existing Condition Flood Hazard

REGION 7 UPPER BRAZOS
2023 REGIONAL FLOOD PLAN

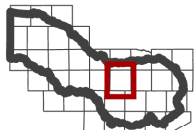
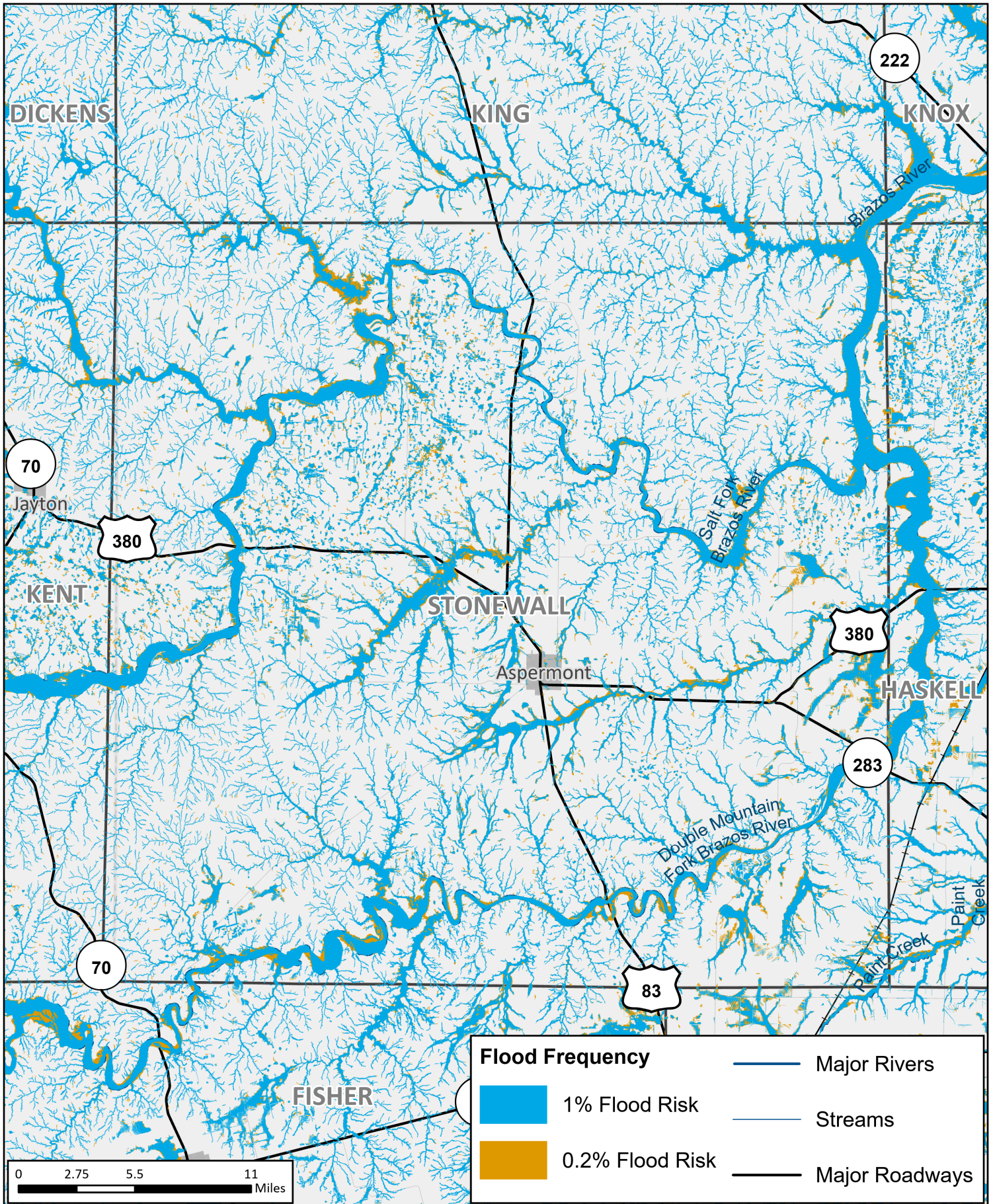
MAP 4
Garza
County



Existing Condition Flood Hazard

REGION 7 UPPER BRAZOS
2023 REGIONAL FLOOD PLAN


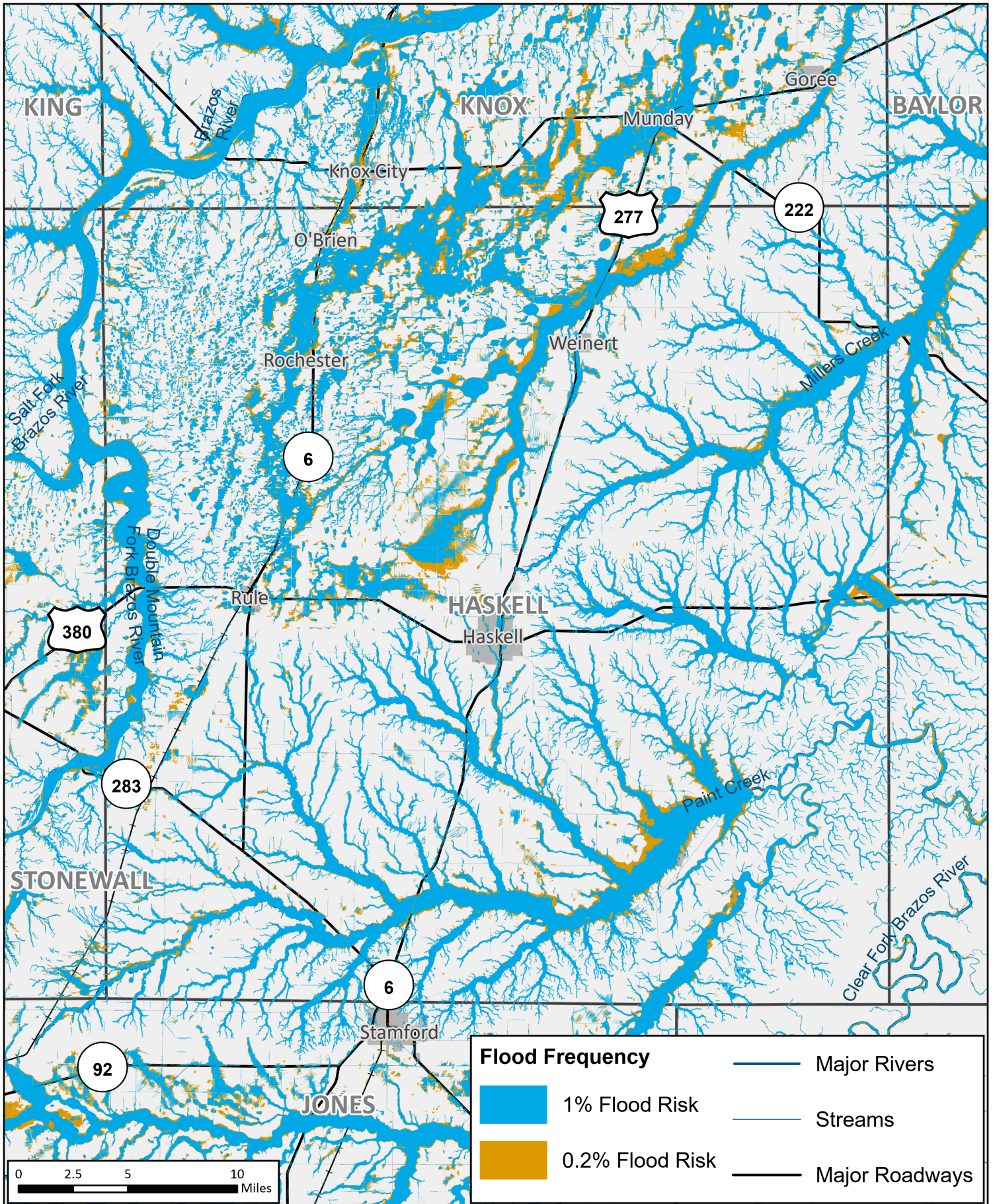
MAP 4
Kent County



Existing Condition Flood Hazard

REGION 7 UPPER BRAZOS
2023 REGIONAL FLOOD PLAN

MAP 4
Stonewall
County



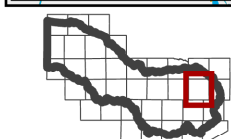
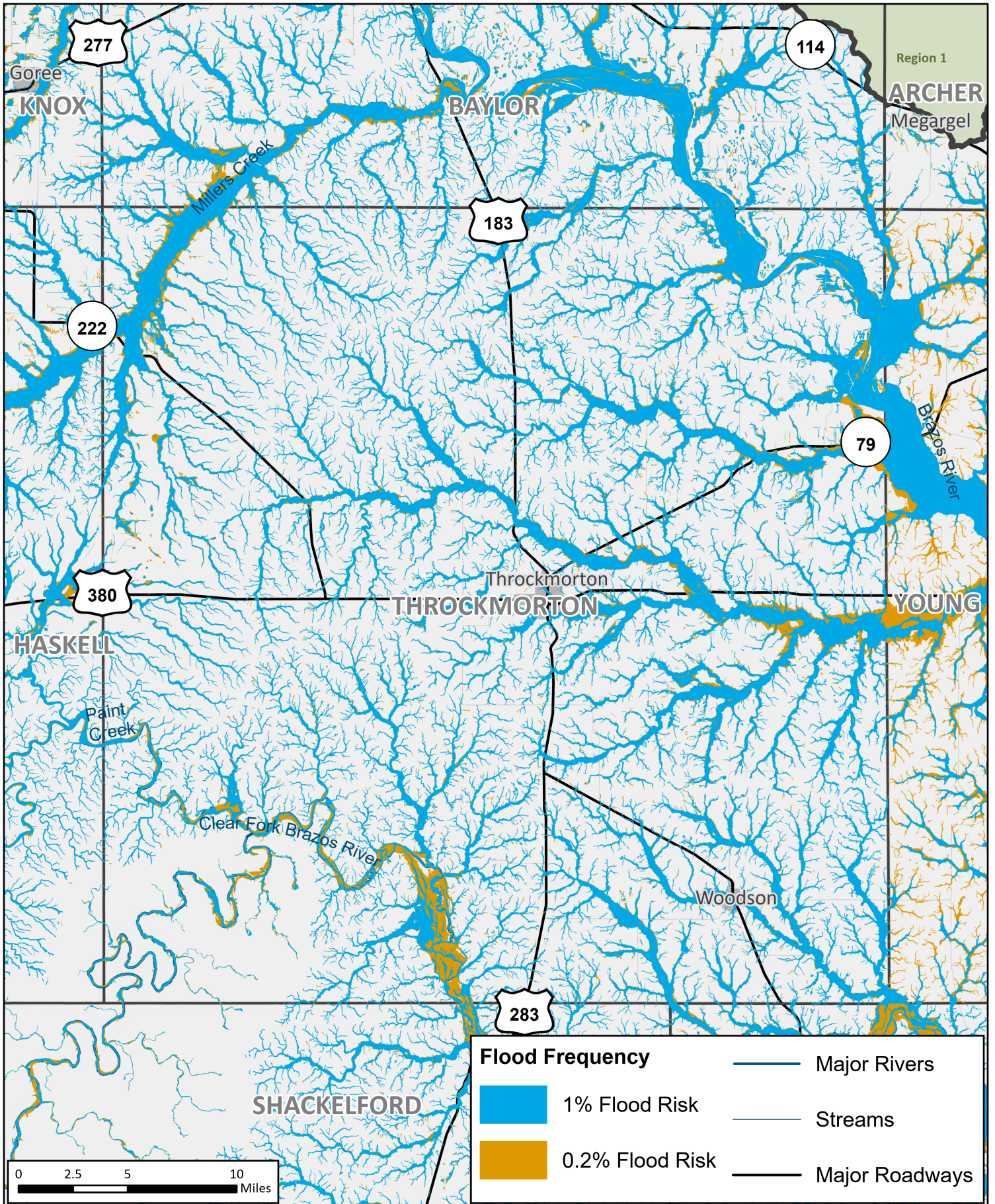
Flood Frequency		Major Rivers	
	1% Flood Risk		Major Rivers
	0.2% Flood Risk		Streams
			Major Roadways



Existing Condition Flood Hazard

REGION 7 UPPER BRAZOS
2023 REGIONAL FLOOD PLAN

MAP 4
**Haskell
County**

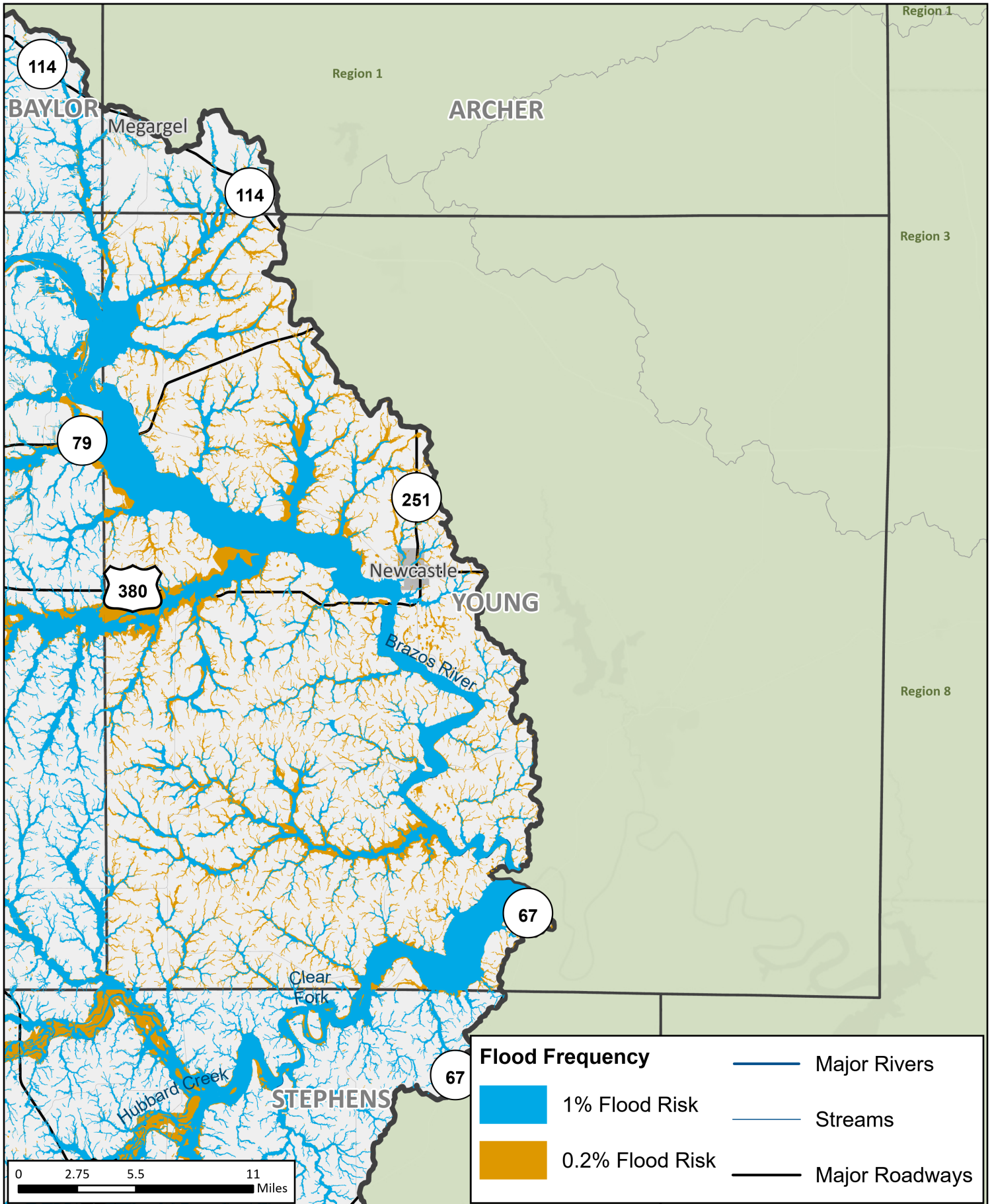


Existing Condition Flood Hazard

REGION 7 UPPER BRAZOS
2023 REGIONAL FLOOD PLAN

MAP 4

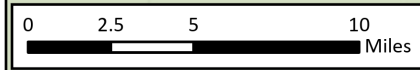
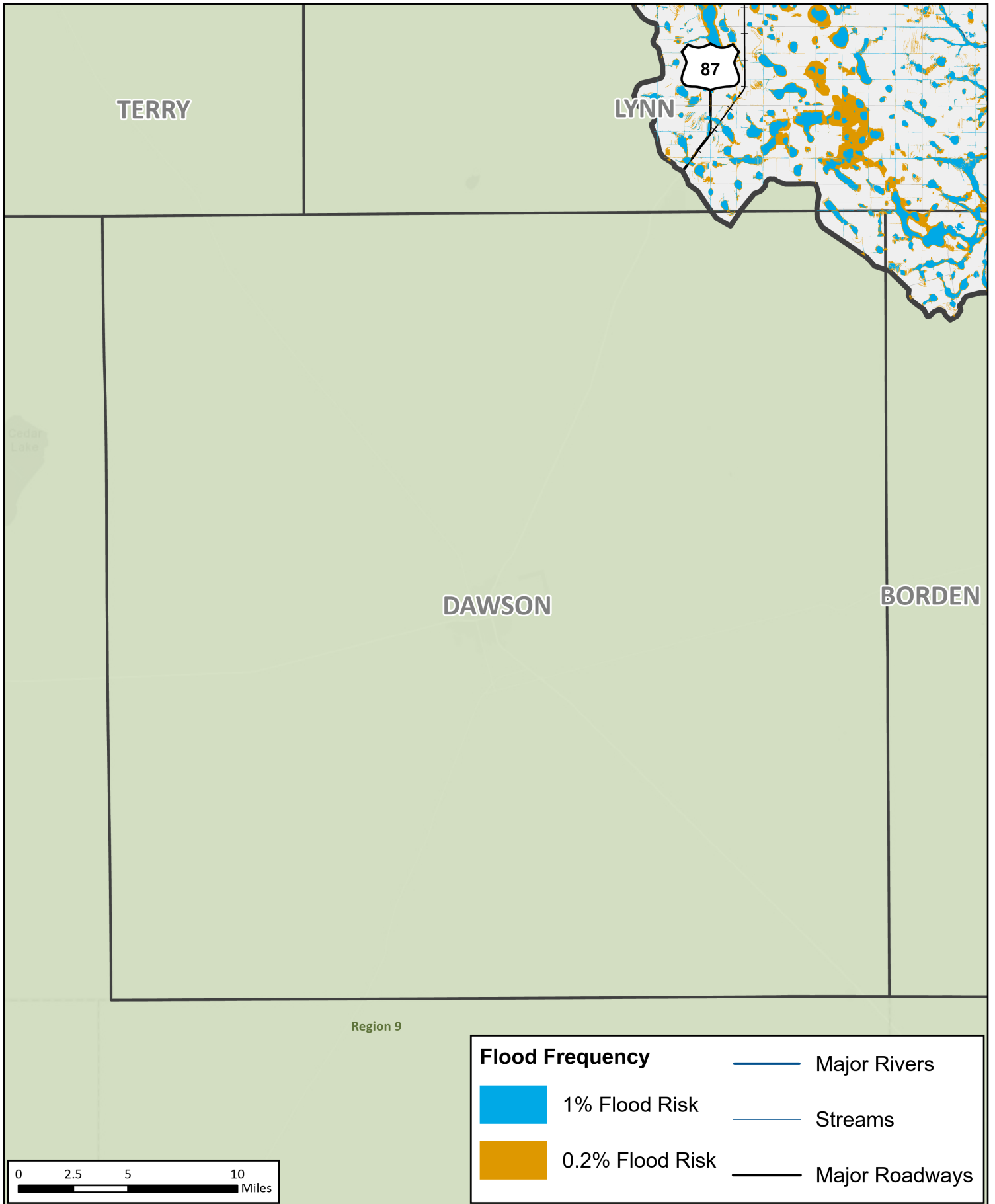
Throckmorton
County



Existing Condition Flood Hazard

REGION 7 UPPER BRAZOS
2023 REGIONAL FLOOD PLAN

MAP 4
**Young
County**



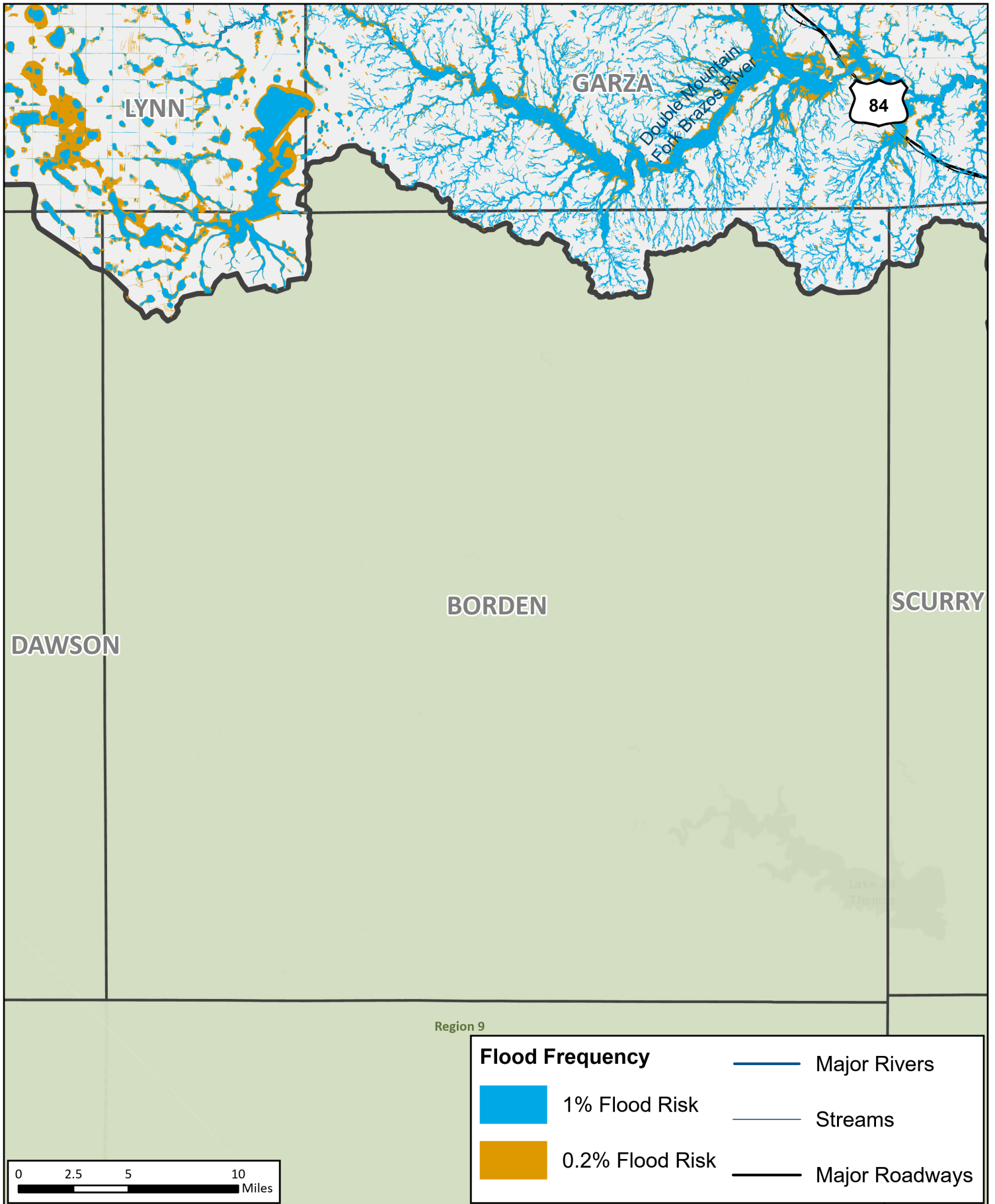
Flood Frequency		Major Rivers
	1% Flood Risk	Streams
	0.2% Flood Risk	Major Roadways



Existing Condition Flood Hazard

REGION 7 UPPER BRAZOS
2023 REGIONAL FLOOD PLAN

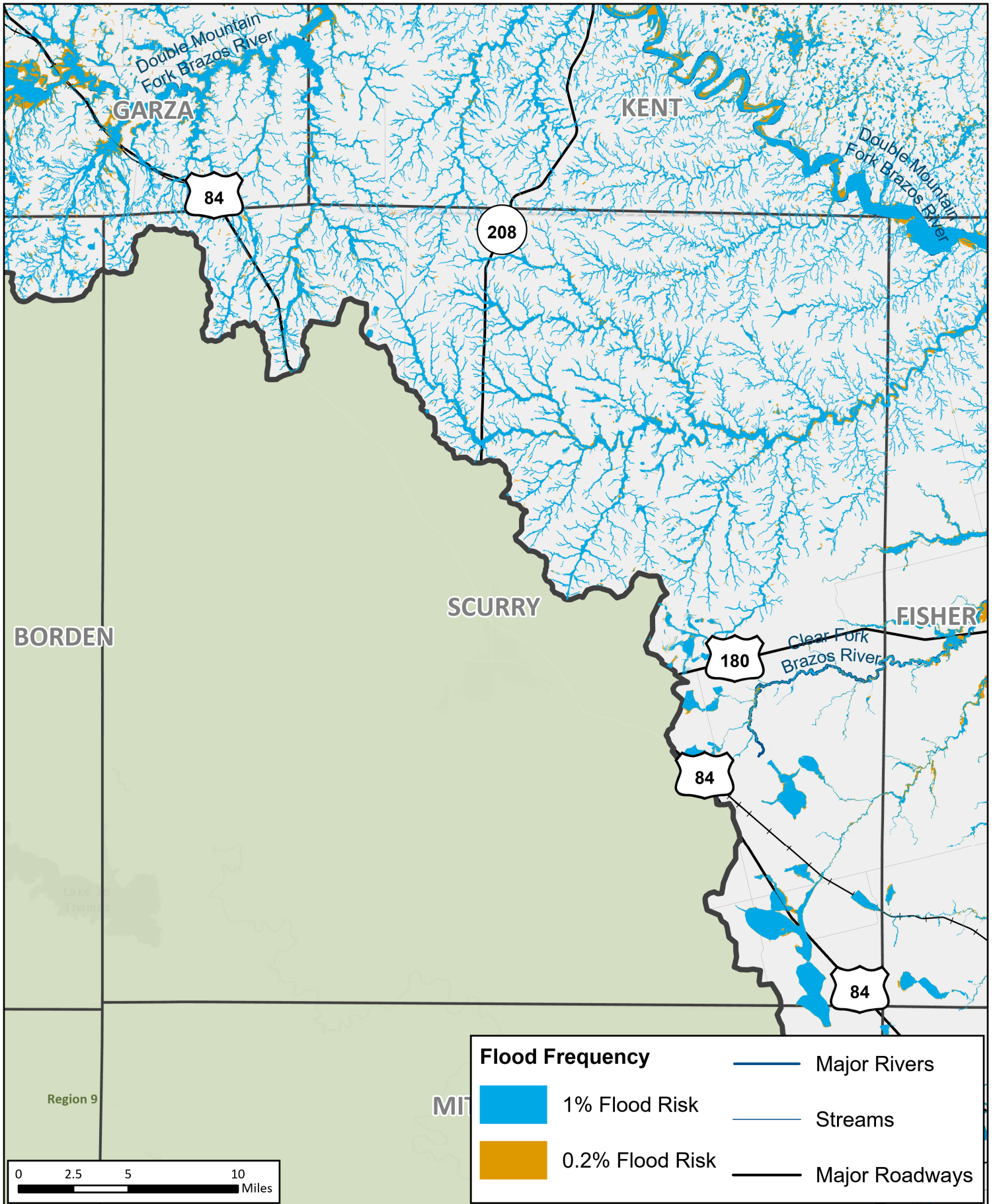
MAP 4
Dawson County



Existing Condition Flood Hazard

REGION 7 UPPER BRAZOS
2023 REGIONAL FLOOD PLAN

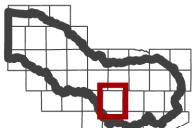
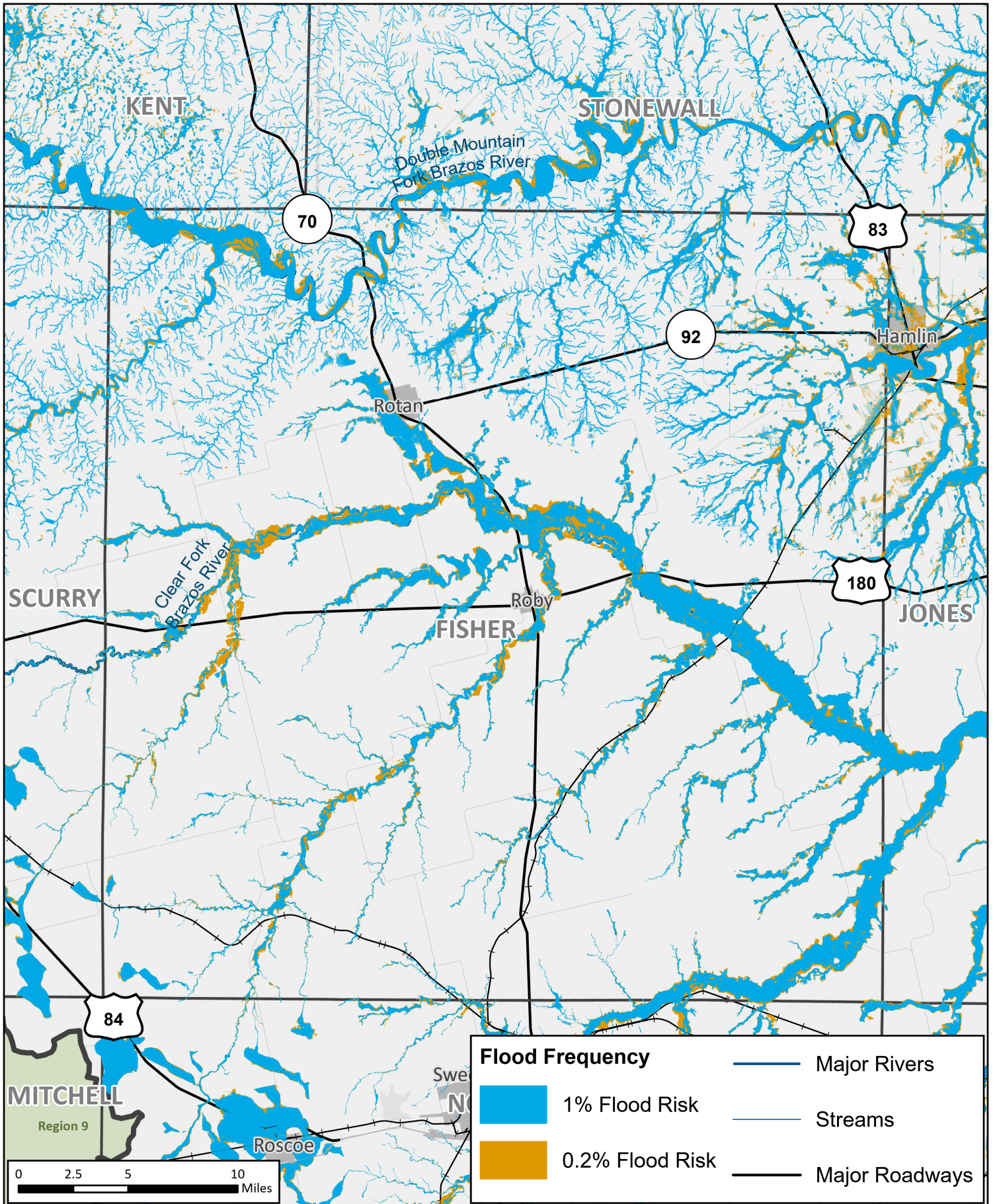
MAP 4
**Borden
County**



Existing Condition Flood Hazard

REGION 7 UPPER BRAZOS
2023 REGIONAL FLOOD PLAN

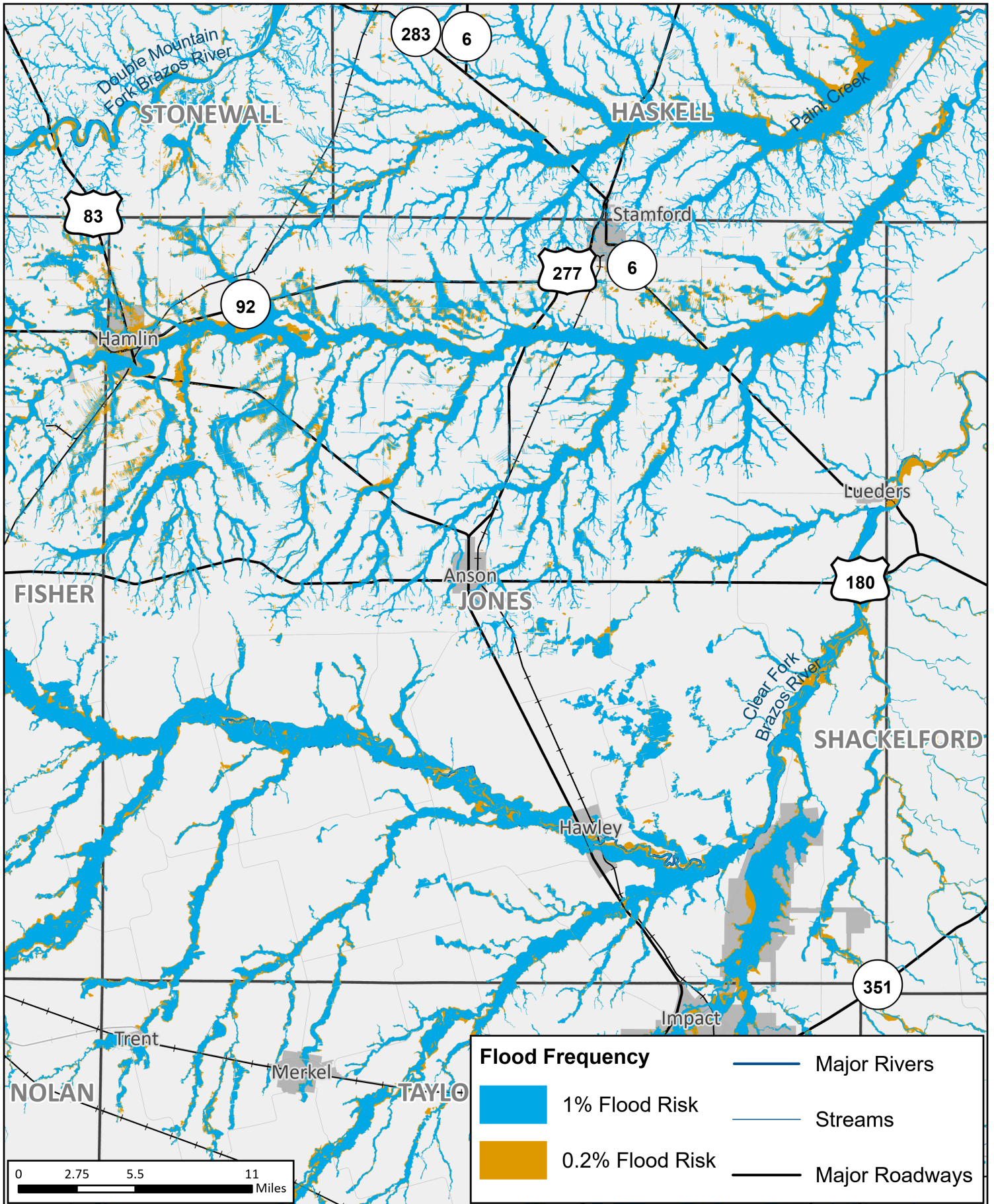
MAP 4
Scurry County



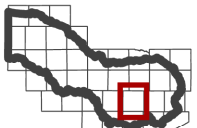

Existing Condition Flood Hazard

REGION 7 UPPER BRAZOS
2023 REGIONAL FLOOD PLAN

MAP 4
Fisher County



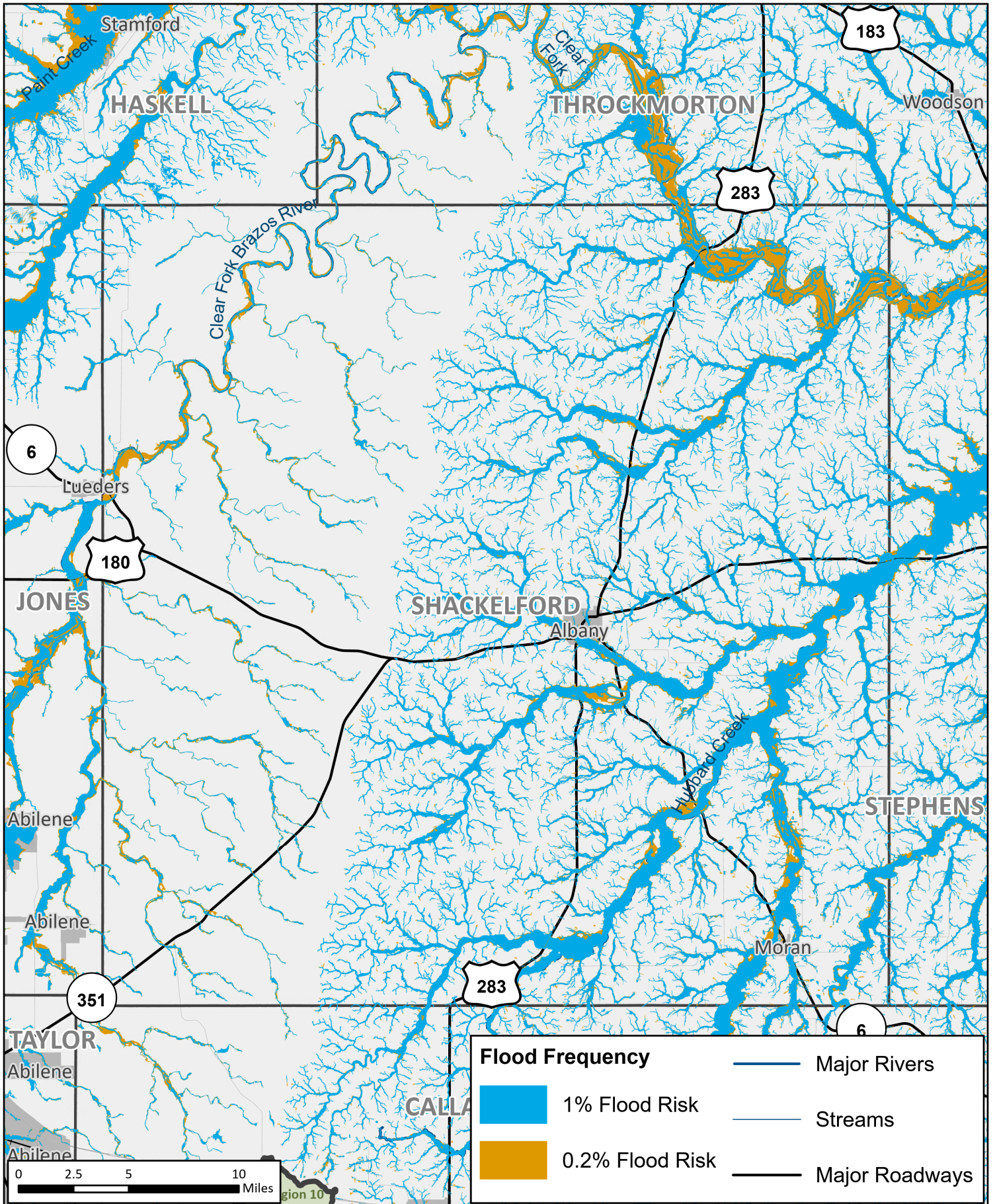
Flood Frequency		— Major Rivers
	1% Flood Risk	 Streams
	0.2% Flood Risk	 Major Roadways



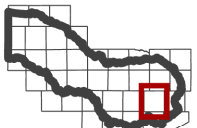

Existing Condition Flood Hazard

REGION 7 UPPER BRAZOS
2023 REGIONAL FLOOD PLAN

MAP 4
Jones County



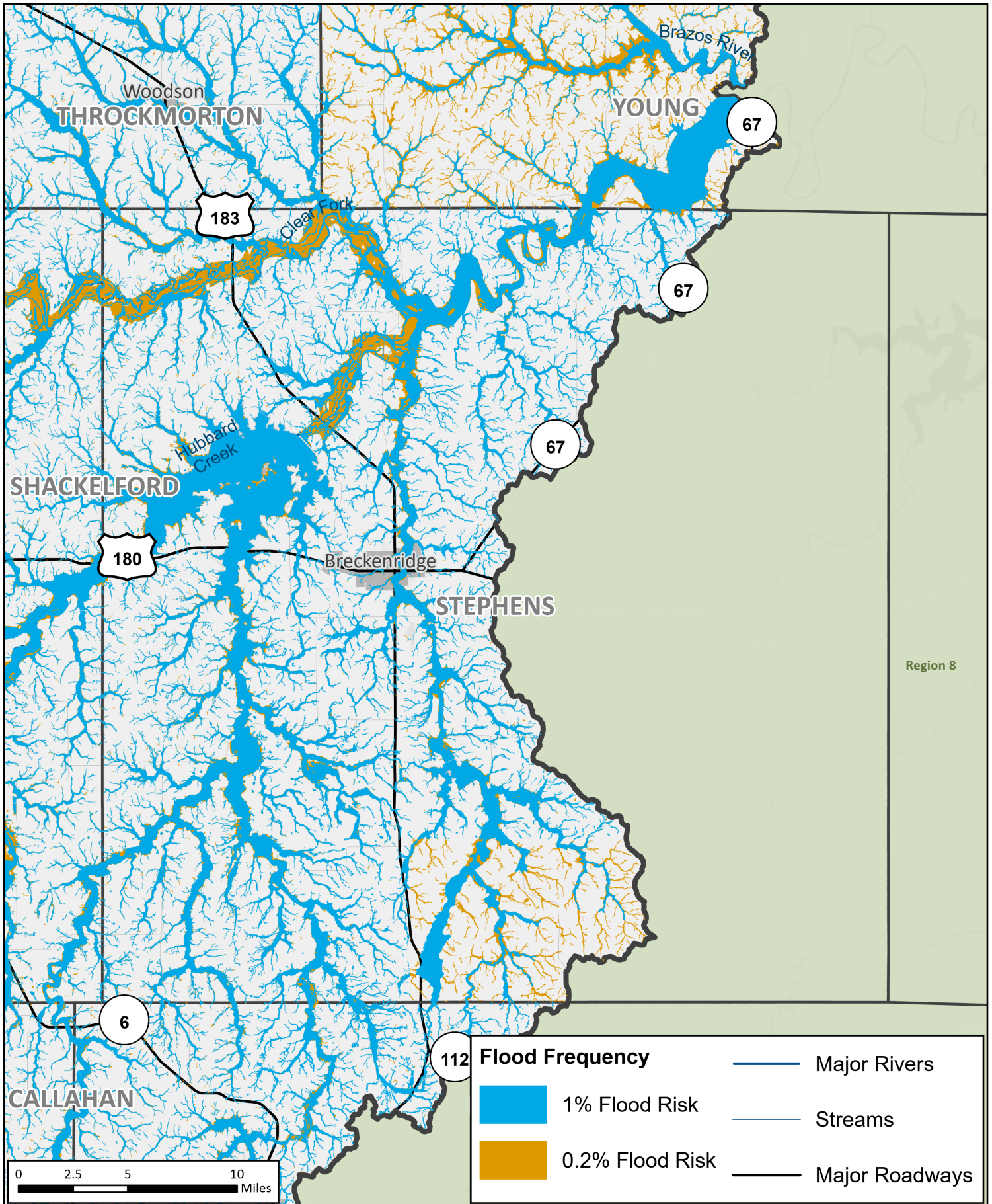
Flood Frequency		Major Rivers
	1% Flood Risk	Streams
	0.2% Flood Risk	Major Roadways



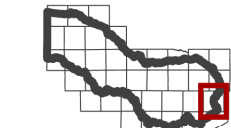
Existing Condition Flood Hazard

REGION 7 UPPER BRAZOS
2023 REGIONAL FLOOD PLAN

MAP 4
Shackelford County



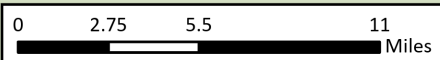
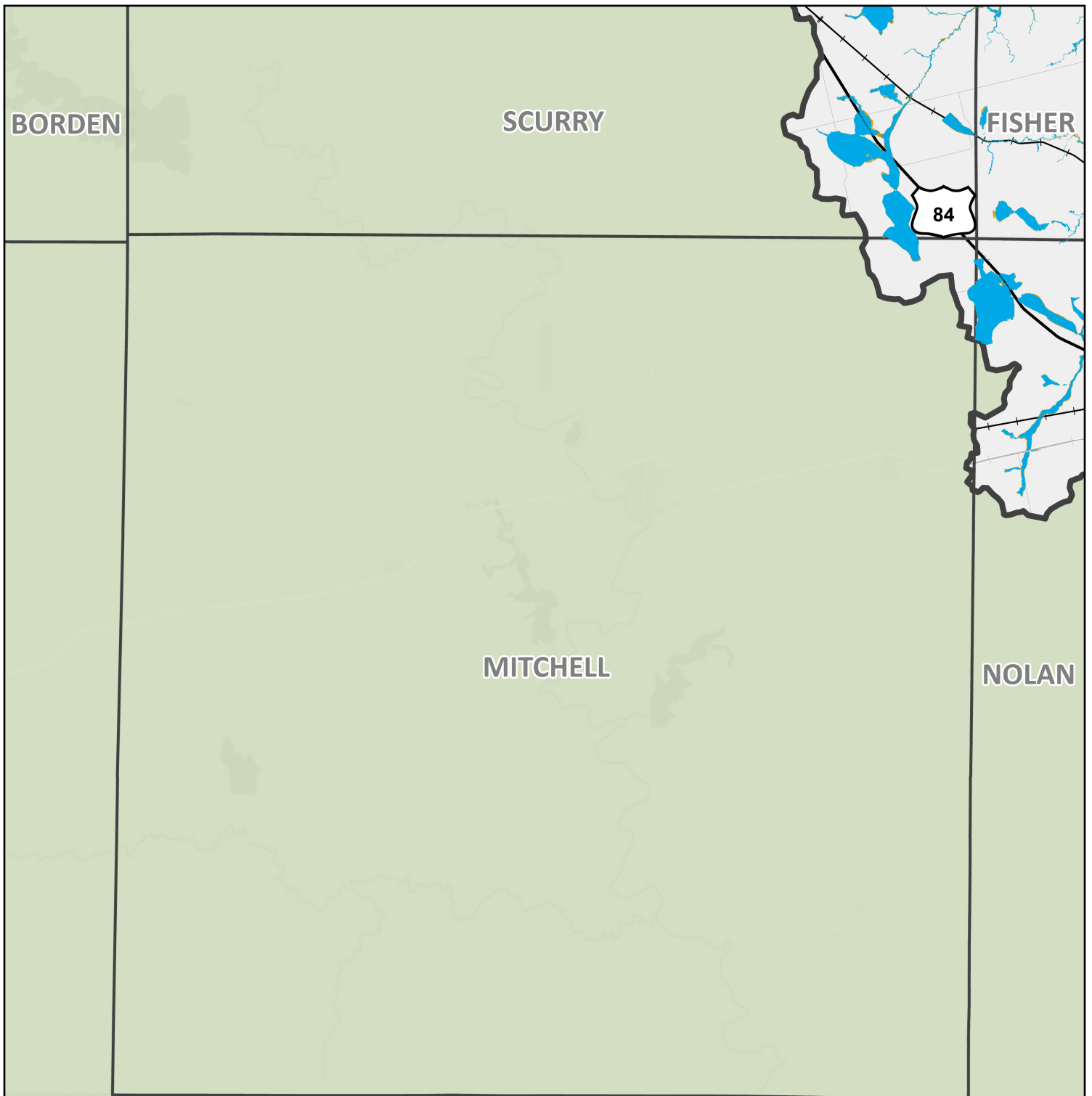
Region 8



Existing Condition Flood Hazard

REGION 7 UPPER BRAZOS
2023 REGIONAL FLOOD PLAN

MAP 4
Stephens County



Flood Frequency		Major Rivers
	1% Flood Risk	Streams
	0.2% Flood Risk	Major Roadways

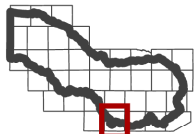
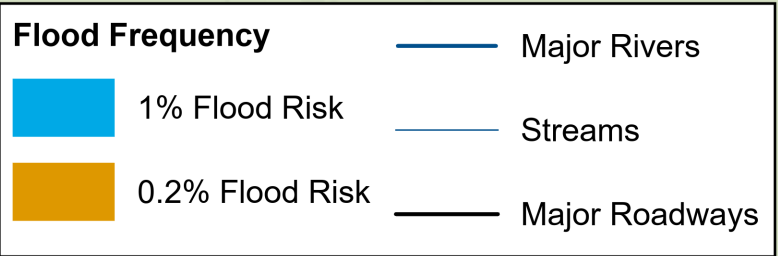
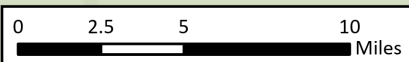


Existing Condition Flood Hazard
 REGION 7 UPPER BRAZOS
 2023 REGIONAL FLOOD PLAN

MAP 4
Mitchell County



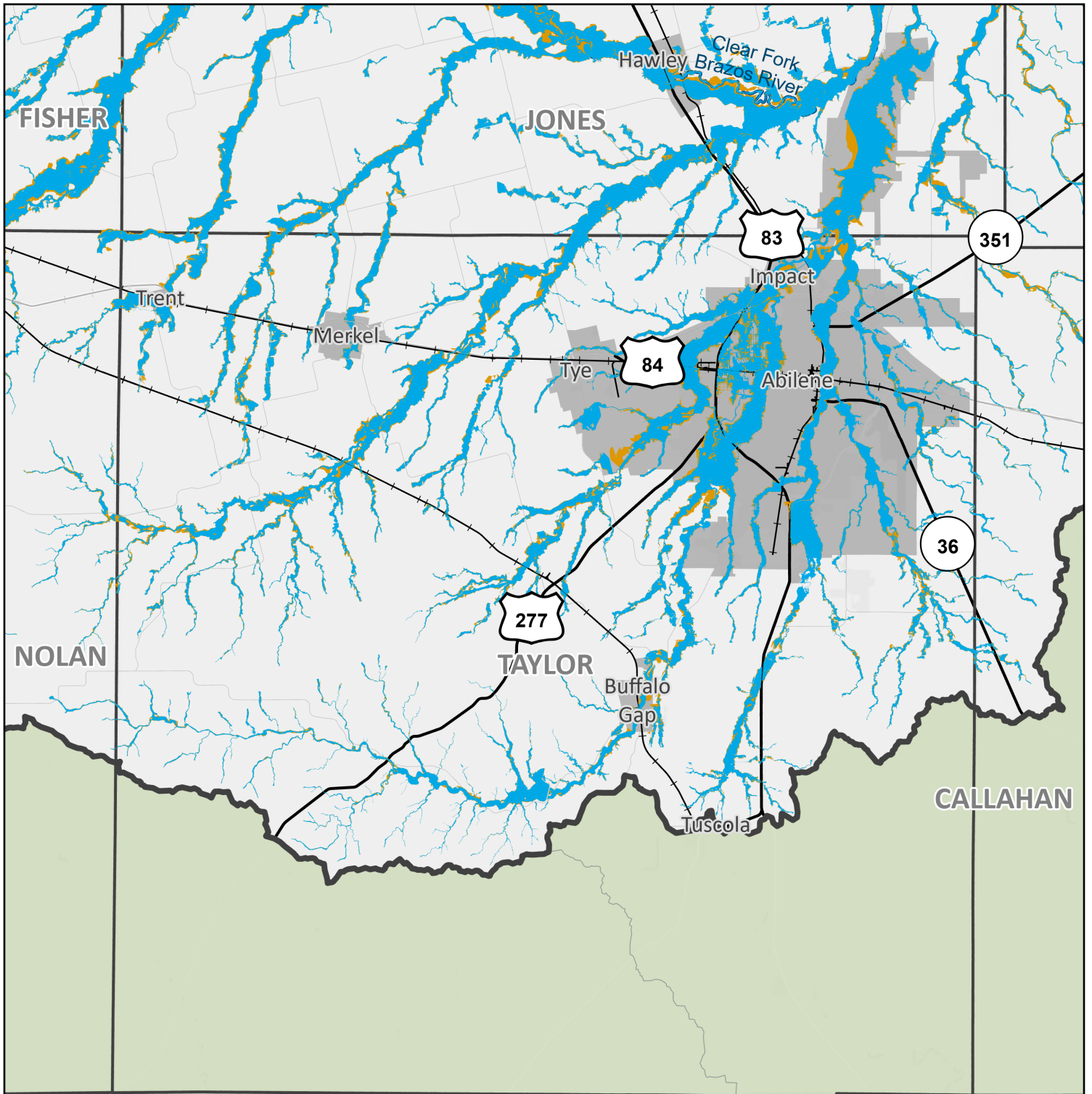
Region 9



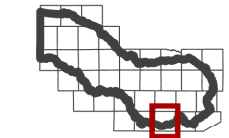
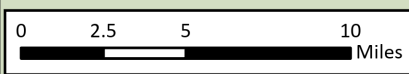
Existing Condition Flood Hazard

REGION 7 UPPER BRAZOS
2023 REGIONAL FLOOD PLAN

MAP 4
**Nolan
County**



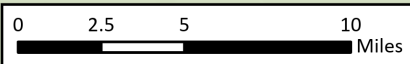
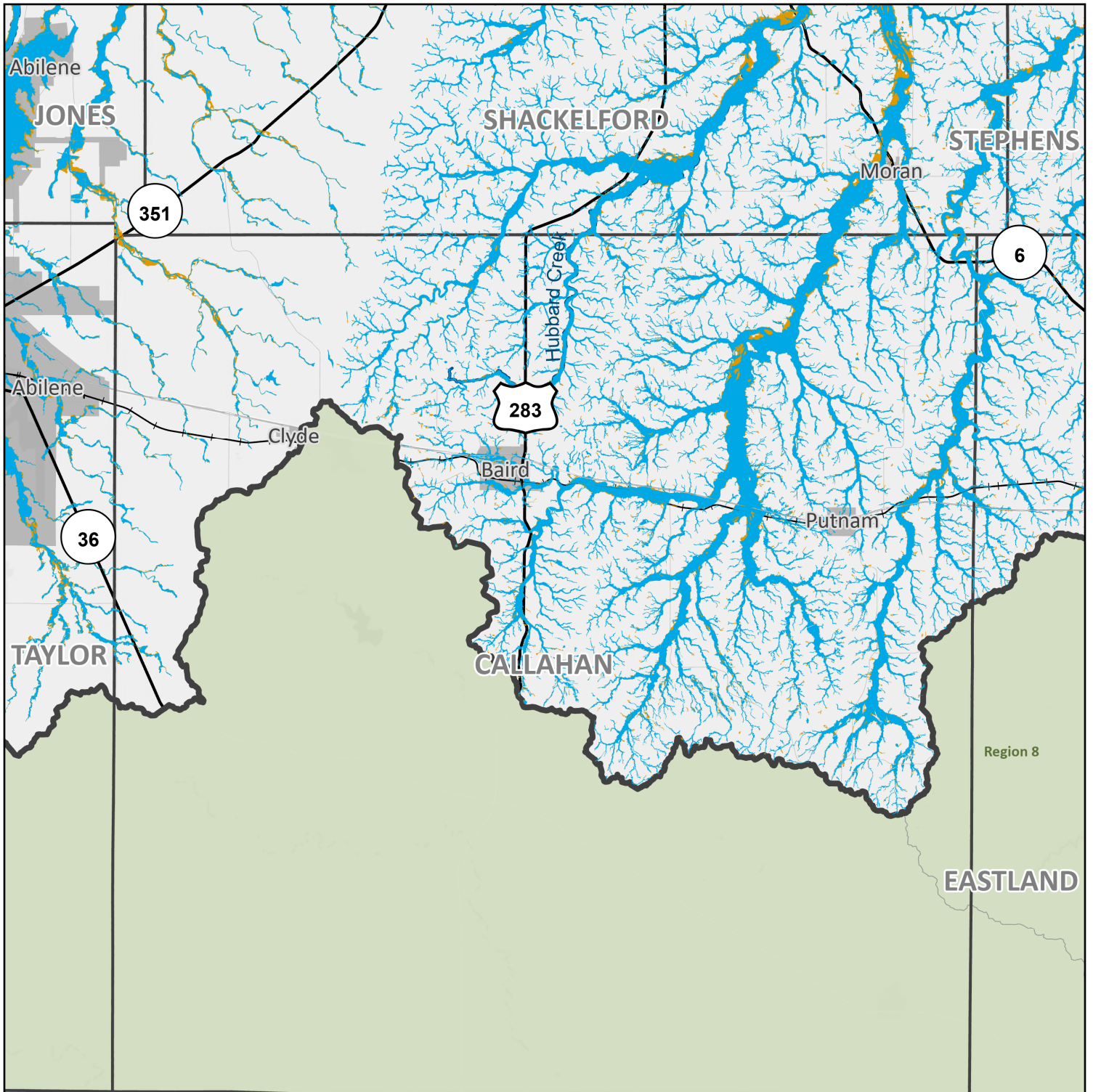
Flood Frequency		Major Rivers	
	1% Flood Risk		Major Rivers
	0.2% Flood Risk		Streams
			Major Roadways








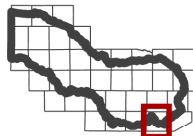
Existing Condition Flood Hazard

REGION 7 UPPER BRAZOS
2023 REGIONAL FLOOD PLAN

MAP 4
Taylor County



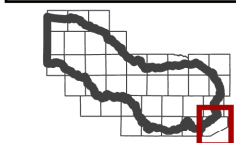
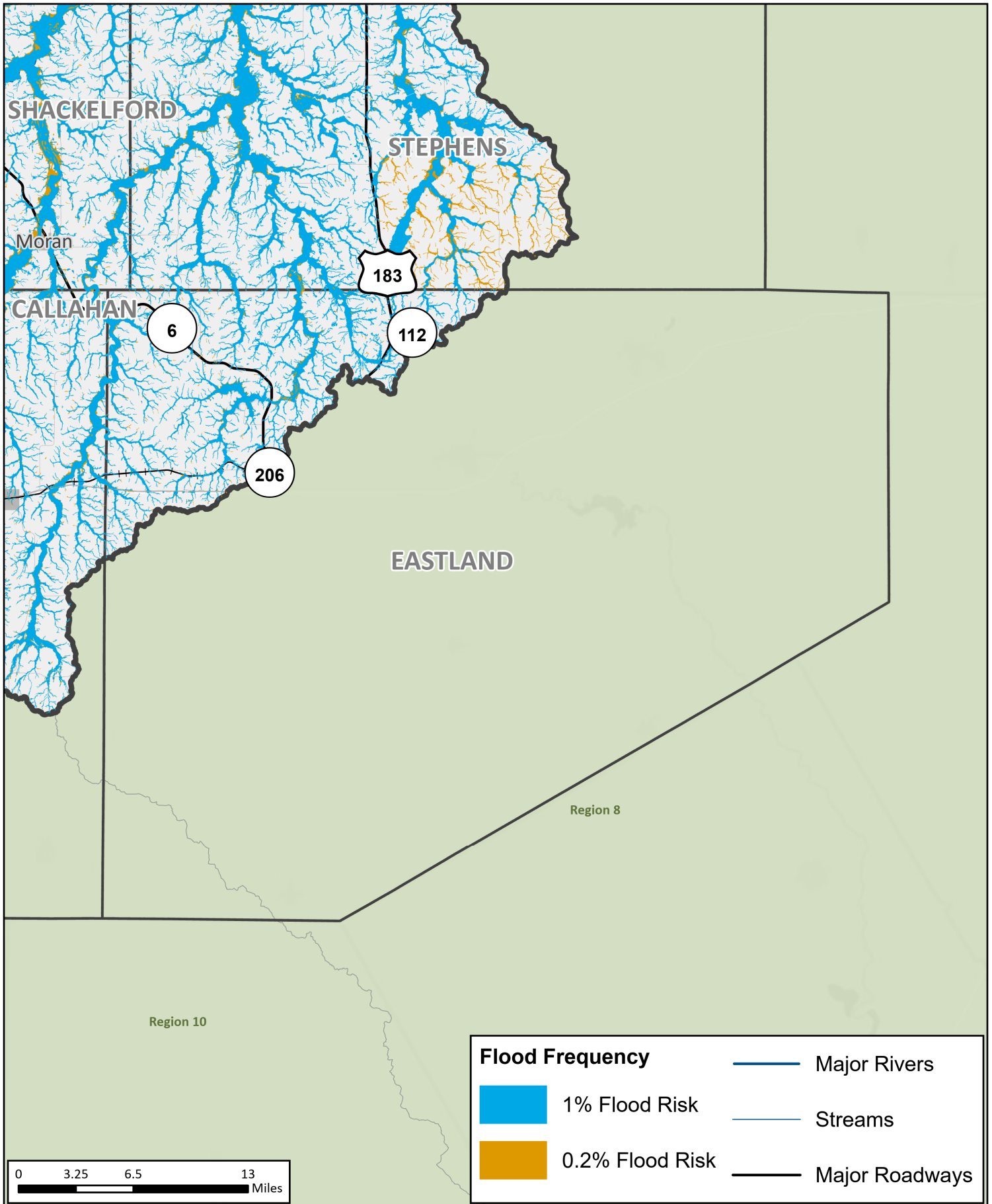
Flood Frequency		Major Rivers	
	1% Flood Risk		Major Rivers
	0.2% Flood Risk		Streams
			Major Roadways



Existing Condition Flood Hazard

REGION 7 UPPER BRAZOS
2023 REGIONAL FLOOD PLAN

MAP 4
Callahan
County



Existing Condition Flood Hazard

REGION 7 UPPER BRAZOS
2023 REGIONAL FLOOD PLAN

MAP 4
**Eastland
County**